

INITIAL RECEIPT

United States Department of the Interior
Bureau of Land Management
 DIV OF LANDS, MINRLS & ENERGY
 ONE N CENTRAL AVE
 PHOENIX, AZ 85004 -4427
 Phone: 602-417-9200

Receipt	
No:	4832633

Transaction #: 4960474	
Date of Transaction: 11/02/2020	
CUSTOMER:	
BELL RESOURCES (NEVADA) CORP 4750 N BONANZA AVE TUCSON, AZ 85749-8293 US	

LINE #	QTY	DESCRIPTION	REMARKS	UNIT PRICE	TOTAL
1	133.00	LOCATABLE MINERALS / MINING CLAIMS- NEW, UNADJUD, ONE OR MORE AUTH NOS / NEW MINING CLAIM PROCESSING FEE CASES: AMC461559/\$20.00, AMC461560/\$20.00, AMC461561/\$20.00, AMC461562/\$20.00, AMC461563/\$20.00, AMC461564/\$20.00, AMC461565/\$20.00, AMC461566/\$20.00, AMC461567/\$20.00, AMC461568/\$20.00, AMC461569/\$20.00, AMC461570/\$20.00, AMC461571/\$20.00, AMC461572/\$20.00, AMC461573/\$20.00, AMC461574/\$20.00, AMC461575/\$20.00, AMC461576/\$20.00, AMC461577/\$20.00, AMC461578/\$20.00, AMC461579/\$20.00, AMC461580/\$20.00, AMC461581/\$20.00, AMC461582/\$20.00, AMC461583/\$20.00, AMC461584/\$20.00, AMC461585/\$20.00, AMC461586/\$20.00, AMC461587/\$20.00, AMC461588/\$20.00, AMC461589/\$20.00, AMC461590/\$20.00, AMC461591/\$20.00, AMC461592/\$20.00, AMC461593/\$20.00, AMC461594/\$20.00, AMC461595/\$20.00, AMC461596/\$20.00, AMC461597/\$20.00, AMC461598/\$20.00, AMC461599/\$20.00, AMC461600/\$20.00, AMC461601/\$20.00, AMC461602/\$20.00, AMC461603/\$20.00, AMC461604/\$20.00, AMC461605/\$20.00, AMC461606/\$20.00, AMC461607/\$20.00, AMC461608/\$20.00, AMC461609/\$20.00, AMC461610/\$20.00,		- n/a -	2660.00

SCANNED

ENTERED

NOV 09 2020

BY:

		AMC461611/\$20.00, AMC461612/\$20.00, AMC461613/\$20.00, AMC461614/\$20.00, AMC461615/\$20.00, AMC461616/\$20.00, AMC461617/\$20.00, AMC461618/\$20.00, AMC461619/\$20.00, AMC461620/\$20.00, AMC461621/\$20.00, AMC461622/\$20.00, AMC461623/\$20.00, AMC461624/\$20.00, AMC461625/\$20.00, AMC461626/\$20.00, AMC461627/\$20.00, AMC461628/\$20.00, AMC461629/\$20.00, AMC461630/\$20.00, AMC461631/\$20.00, AMC461632/\$20.00, AMC461633/\$20.00, AMC461634/\$20.00, AMC461635/\$20.00, AMC461636/\$20.00, AMC461637/\$20.00, AMC461638/\$20.00, AMC461639/\$20.00, AMC461640/\$20.00, AMC461641/\$20.00, AMC461642/\$20.00, AMC461643/\$20.00, AMC461644/\$20.00, AMC461645/\$20.00, AMC461646/\$20.00, AMC461647/\$20.00, AMC461648/\$20.00, AMC461649/\$20.00, AMC461650/\$20.00, AMC461651/\$20.00, AMC461652/\$20.00, AMC461653/\$20.00, AMC461654/\$20.00, AMC461655/\$20.00, AMC461656/\$20.00, AMC461657/\$20.00, AMC461658/\$20.00, AMC461659/\$20.00, AMC461660/\$20.00, AMC461661/\$20.00, AMC461662/\$20.00, AMC461663/\$20.00, AMC461664/\$20.00, AMC461665/\$20.00, AMC461666/\$20.00, AMC461667/\$20.00, AMC461668/\$20.00, AMC461669/\$20.00, AMC461670/\$20.00, AMC461671/\$20.00, AMC461672/\$20.00, AMC461673/\$20.00, AMC461674/\$20.00, AMC461675/\$20.00, AMC461676/\$20.00, AMC461677/\$20.00, AMC461678/\$20.00, AMC461679/\$20.00, AMC461680/\$20.00, AMC461681/\$20.00, AMC461682/\$20.00, AMC461683/\$20.00, AMC461684/\$20.00, AMC461685/\$20.00, AMC461686/\$20.00, AMC461687/\$20.00, AMC461688/\$20.00, AMC461689/\$20.00, AMC461690/\$20.00, AMC461691/\$20.00		
2	133.00	LOCATABLE MINERALS / MINING CLAIMS- NEW,UNADJUD, ONE OR MORE AUTH NOS / NEW MINING CLAIMS LOCATION FEE CASES: AMC461559/\$40.00, AMC461560/\$40.00, AMC461561/\$40.00, AMC461562/\$40.00, AMC461563/\$40.00, AMC461564/\$40.00, AMC461565/\$40.00, AMC461566/\$40.00, AMC461567/\$40.00, AMC461568/\$40.00,	- n/a -	5320.00

AMC461569/\$40.00, AMC461570/\$40.00,
AMC461571/\$40.00, AMC461572/\$40.00,
AMC461573/\$40.00, AMC461574/\$40.00,
AMC461575/\$40.00, AMC461576/\$40.00,
AMC461577/\$40.00, AMC461578/\$40.00,
AMC461579/\$40.00, AMC461580/\$40.00,
AMC461581/\$40.00, AMC461582/\$40.00,
AMC461583/\$40.00, AMC461584/\$40.00,
AMC461585/\$40.00, AMC461586/\$40.00,
AMC461587/\$40.00, AMC461588/\$40.00,
AMC461589/\$40.00, AMC461590/\$40.00,
AMC461591/\$40.00, AMC461592/\$40.00,
AMC461593/\$40.00, AMC461594/\$40.00,
AMC461595/\$40.00, AMC461596/\$40.00,
AMC461597/\$40.00, AMC461598/\$40.00,
AMC461599/\$40.00, AMC461600/\$40.00,
AMC461601/\$40.00, AMC461602/\$40.00,
AMC461603/\$40.00, AMC461604/\$40.00,
AMC461605/\$40.00, AMC461606/\$40.00,
AMC461607/\$40.00, AMC461608/\$40.00,
AMC461609/\$40.00, AMC461610/\$40.00,
AMC461611/\$40.00, AMC461612/\$40.00,
AMC461613/\$40.00, AMC461614/\$40.00,
AMC461615/\$40.00, AMC461616/\$40.00,
AMC461617/\$40.00, AMC461618/\$40.00,
AMC461619/\$40.00, AMC461620/\$40.00,
AMC461621/\$40.00, AMC461622/\$40.00,
AMC461623/\$40.00, AMC461624/\$40.00,
AMC461625/\$40.00, AMC461626/\$40.00,
AMC461627/\$40.00, AMC461628/\$40.00,
AMC461629/\$40.00, AMC461630/\$40.00,
AMC461631/\$40.00, AMC461632/\$40.00,
AMC461633/\$40.00, AMC461634/\$40.00,
AMC461635/\$40.00, AMC461636/\$40.00,
AMC461637/\$40.00, AMC461638/\$40.00,
AMC461639/\$40.00, AMC461640/\$40.00,
AMC461641/\$40.00, AMC461642/\$40.00,
AMC461643/\$40.00, AMC461644/\$40.00,
AMC461645/\$40.00, AMC461646/\$40.00,
AMC461647/\$40.00, AMC461648/\$40.00,
AMC461649/\$40.00, AMC461650/\$40.00,
AMC461651/\$40.00, AMC461652/\$40.00,
AMC461653/\$40.00, AMC461654/\$40.00,
AMC461655/\$40.00, AMC461656/\$40.00,
AMC461657/\$40.00, AMC461658/\$40.00,
AMC461659/\$40.00, AMC461660/\$40.00,
AMC461661/\$40.00, AMC461662/\$40.00,
AMC461663/\$40.00, AMC461664/\$40.00,
AMC461665/\$40.00, AMC461666/\$40.00,

		AMC461667/\$40.00, AMC461668/\$40.00, AMC461669/\$40.00, AMC461670/\$40.00, AMC461671/\$40.00, AMC461672/\$40.00, AMC461673/\$40.00, AMC461674/\$40.00, AMC461675/\$40.00, AMC461676/\$40.00, AMC461677/\$40.00, AMC461678/\$40.00, AMC461679/\$40.00, AMC461680/\$40.00, AMC461681/\$40.00, AMC461682/\$40.00, AMC461683/\$40.00, AMC461684/\$40.00, AMC461685/\$40.00, AMC461686/\$40.00, AMC461687/\$40.00, AMC461688/\$40.00, AMC461689/\$40.00, AMC461690/\$40.00, AMC461691/\$40.00		
3	133.00	LOCATABLE MINERALS / MINING CLAIMS- NEW, UNADJUD, ONE OR MORE AUTH NOS / NEW MINING CLAIMS MAINTENANCE FEE CASES: AMC461559/\$165.00, AMC461560/ \$165.00, AMC461561/\$165.00, AMC461562/ \$165.00, AMC461563/\$165.00, AMC461564/ \$165.00, AMC461565/\$165.00, AMC461566/ \$165.00, AMC461567/\$165.00, AMC461568/ \$165.00, AMC461569/\$165.00, AMC461570/ \$165.00, AMC461571/\$165.00, AMC461572/ \$165.00, AMC461573/\$165.00, AMC461574/ \$165.00, AMC461575/\$165.00, AMC461576/ \$165.00, AMC461577/\$165.00, AMC461578/ \$165.00, AMC461579/\$165.00, AMC461580/ \$165.00, AMC461581/\$165.00, AMC461582/ \$165.00, AMC461583/\$165.00, AMC461584/ \$165.00, AMC461585/\$165.00, AMC461586/ \$165.00, AMC461587/\$165.00, AMC461588/ \$165.00, AMC461589/\$165.00, AMC461590/ \$165.00, AMC461591/\$165.00, AMC461592/ \$165.00, AMC461593/\$165.00, AMC461594/ \$165.00, AMC461595/\$165.00, AMC461596/ \$165.00, AMC461597/\$165.00, AMC461598/ \$165.00, AMC461599/\$165.00, AMC461600/ \$165.00, AMC461601/\$165.00, AMC461602/ \$165.00, AMC461603/\$165.00, AMC461604/ \$165.00, AMC461605/\$165.00, AMC461606/ \$165.00, AMC461607/\$165.00, AMC461608/ \$165.00, AMC461609/\$165.00, AMC461610/ \$165.00, AMC461611/\$165.00, AMC461612/ \$165.00, AMC461613/\$165.00, AMC461614/ \$165.00, AMC461615/\$165.00, AMC461616/ \$165.00, AMC461617/\$165.00, AMC461618/ \$165.00, AMC461619/\$165.00, AMC461620/ \$165.00, AMC461621/\$165.00, AMC461622/ \$165.00, AMC461623/\$165.00, AMC461624/ \$165.00	- n/a -	21945.00

\$165.00, AMC461625/\$165.00, AMC461626/ \$165.00, AMC461627/\$165.00, AMC461628/ \$165.00, AMC461629/\$165.00, AMC461630/ \$165.00, AMC461631/\$165.00, AMC461632/ \$165.00, AMC461633/\$165.00, AMC461634/ \$165.00, AMC461635/\$165.00, AMC461636/ \$165.00, AMC461637/\$165.00, AMC461638/ \$165.00, AMC461639/\$165.00, AMC461640/ \$165.00, AMC461641/\$165.00, AMC461642/ \$165.00, AMC461643/\$165.00, AMC461644/ \$165.00, AMC461645/\$165.00, AMC461646/ \$165.00, AMC461647/\$165.00, AMC461648/ \$165.00, AMC461649/\$165.00, AMC461650/ \$165.00, AMC461651/\$165.00, AMC461652/ \$165.00, AMC461653/\$165.00, AMC461654/ \$165.00, AMC461655/\$165.00, AMC461656/ \$165.00, AMC461657/\$165.00, AMC461658/ \$165.00, AMC461659/\$165.00, AMC461660/ \$165.00, AMC461661/\$165.00, AMC461662/ \$165.00, AMC461663/\$165.00, AMC461664/ \$165.00, AMC461665/\$165.00, AMC461666/ \$165.00, AMC461667/\$165.00, AMC461668/ \$165.00, AMC461669/\$165.00, AMC461670/ \$165.00, AMC461671/\$165.00, AMC461672/ \$165.00, AMC461673/\$165.00, AMC461674/ \$165.00, AMC461675/\$165.00, AMC461676/ \$165.00, AMC461677/\$165.00, AMC461678/ \$165.00, AMC461679/\$165.00, AMC461680/ \$165.00, AMC461681/\$165.00, AMC461682/ \$165.00, AMC461683/\$165.00, AMC461684/ \$165.00, AMC461685/\$165.00, AMC461686/ \$165.00, AMC461687/\$165.00, AMC461688/ \$165.00, AMC461689/\$165.00, AMC461690/ \$165.00, AMC461691/\$165.00		
--	--	--

TOTAL:		\$29,925.00
---------------	--	--------------------

PAYMENT INFORMATION			
1	AMOUNT:	29925.00	POSTMARKED: N/A
	TYPE:	CHECK	RECEIVED: 10/30/2020
	CHECK NO:	1560	
	NAME:	BELL RESOURCES (NEVADA) CORP 4750 N BONANZA AVE TUCSON AZ 85749-8293 US	

REMARKS

CORRESPONDENCE

TRANSFERS

MAINTENANCE FEES
WAIVERS
POL/NOI

MISCELLANEOUS

Timothy M. Marsh
Bell Resources (Nevada) Corporation
4750 N. Bonanza Ave.
Tucson, AZ 85749

October 19, 2020


United States Department of Interior
Bureau of Land Management
Records Section
One North Central Avenue
Suite 800
Phoenix, Arizona 85011

Dear Sir or Madam,

Bell Resources (Nevada) Corporation located 133 new lode claims in the 2021 assessment year and recorded them with the Mohave County Recorder's Office. Notices for these 133 new claims (SAY-128 to SAY-261) are being presented herein for recording with the BLM, accompanied by full payment for new lode mining claims (133@\$ 225.00/ea = \$29,925.00).

Enclosed, therefore, please find check # 1560 in the amount of US\$ 29,925.00 to cover these fees.

Sincerely,



Timothy M. Marsh
President
Bell Resources (Nevada) Corporation
Telephone 480-570-7077

Cc: file

RECEIVED
BLM AZ STATE OFFICE
2020 OCT 30 A 9 31
PHOENIX, ARIZONA

**LOCATION NOTICES
AMENDMENTS
STATUS SHEET
GEO REPORT/MTP**

MINING CLAIM STATUS REPORT - Assessment Year 2020

Data Entered: 11/9/2020 mm

MTP Checked By: ZAC
 GEO Checked By: ZAC

LEAD SERIAL NUMBER: AMC 461559 thru AMC 461691

NUMBER OF CLAIMS & TYPE:
133 LODE
 _____ PLACER
 _____ ASSOCIATION PLACER
 _____ MILL SITE
 _____ TUNNEL SITE

CHARGES:
 Processing Fee @ \$20 = \$ 2,660
 Location Fee @ \$40 = \$ 5,320
 Maintenance Fee @ \$165 = \$ 21,945
 Add'l Maint Fee for Assoc Placer = \$ _____
SUBTOTAL \$ _____
 Other Fees \$ _____
 Other Fees \$ _____
TOTAL \$ 29,925

TOTAL ACREAGE: _____ Per Claim
 (Placer Only)

NUMBER OF LOCATORS: _____

DOCUMENTS RECEIVED VIA: Over-the-Counter [] Mail [] **TIMELY FILED:** Yes [] No []

LEGAL DESCRIPTION: T 17N R 13W SEC 1, 2, 11-14, 23-24
 T 17N R 12W SEC 7, 17-20
 T _____ R _____ SEC _____
 T _____ R _____ SEC _____
 T _____ R _____ SEC _____

BLM [] FOREST SERVICE [] _____ SUBJ TO PL 359: Yes [] No []
 WILDERNESS AREA [] _____

SPLIT ESTATE: N/A [] SX [] PX [] OTHER [] _____
 SRHA [] Was proper Notice filed if located on SHRA Land? Yes [] No []

RECONVEYED MINERALS ON BLM LAND REQUIRE OPENING ORDER FROM 1944 TO 1993:
 Open to Entry On _____ N/A []

COMMENTS/STATUS: VOID [] PARTIALLY VOID [] PVT MINERALS [] WITHDRAWN LANDS []
 OTHER [] _____

[] Claimant acknowledges that portions of the following claim(s) site(s) may be void or voidable.

Printed Name of Claimant _____ Signature of Claimant _____

*****FINAL ADJUDICATION*****

DATE _____ INITIALS _____

AMC 461559

Recording requested by:
Bell Resources (Nevada) Corporation

When recorded return to:
Tim Marsh
4750 N. Bonanza Avenue
Tucson, AZ 85749

FEE# 2020054166

OFFICIAL RECORDS
OF MOHAVE COUNTY
KRISTI BLAIR,
COUNTY RECORDER



09/22/2020 09:30 AM Fee: \$30.00

PAGE: 1 of 1

LOCATION NOTICE FOR LODE MINING CLAIM

NOTICE IS HEREBY GIVEN that the SAY 129 lode mining claim has been located by Bell Resources (Nevada) Corporation, 4750 North Bonanza Avenue, Tucson, Arizona 85749. The general course of this claim is north-south and it is situated in Mohave County, Arizona. This claim is 1500 feet in length and 600 feet in width. This claim runs from the location monument on which this location notice is posted approximately 1490 feet in a northerly direction to the north end line and 10 feet in a southerly direction to the south end line with 300 feet on each side of the monument of location and centerline of the claim. This claim is marked by six monuments, one at each corner and one at the center of each end line of the claim.

The location monument on which this notice is posted is situated within Section 11, Township 17 North, Range 13 West, Gila and Salt River Meridian, Arizona, and this claim occupies the following Quarter Section(s), Section(s), Township(s), and Range(s):

Quarter Section	Section	Township	Range
<u>SE</u>	<u>2</u>	17 North	<u>13</u> West
<u>NE</u>	<u>11</u>	17 North	<u>13</u> West
_____	_____	17 North	_____ West
_____	_____	17 North	_____ West

The Northeast corner of this claim is approximately 833 feet West and 5111 feet South of the surveyed Northwest corner of Section 1, Township 17 North, Range 13 West, Gila and Salt River Meridian.

DATED AND POSTED on the ground this 2nd day of September, 2020.

Timothy M. Marsh

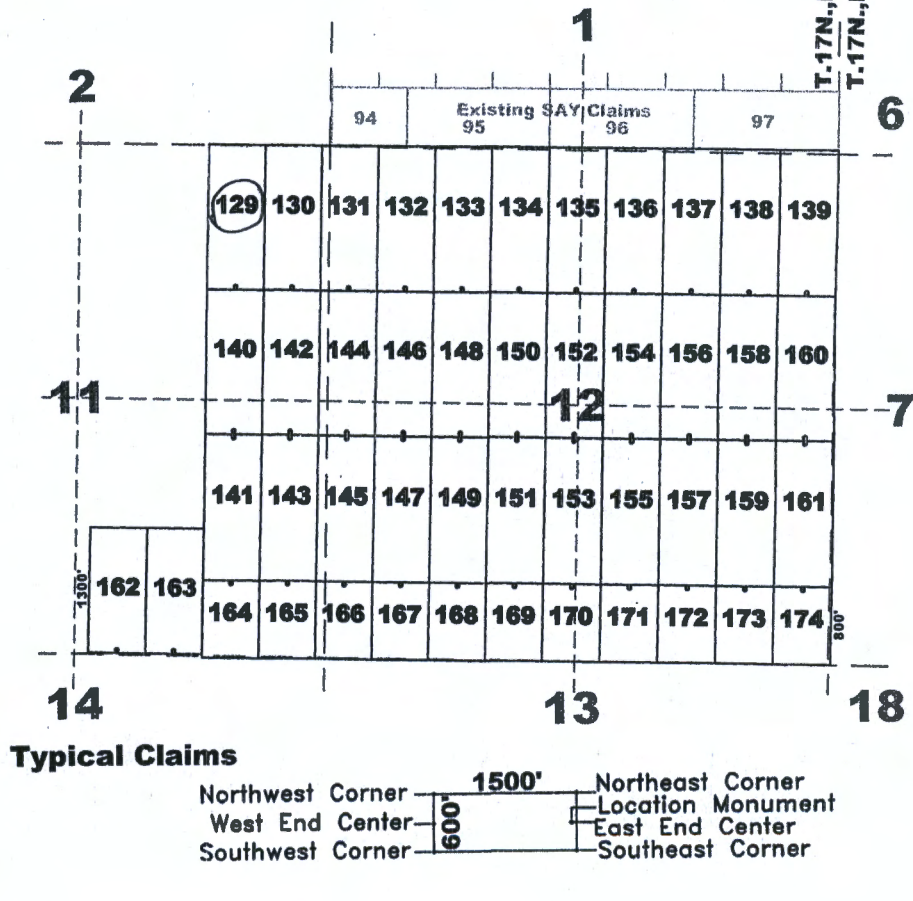
Timothy M. Marsh, Agent for:

Bell Resources (Nevada) Corporation
4750 North Bonanza Avenue
Tucson, Arizona 85749

Claim Map for SAY Lode Claim

Location Monuments are 10' from end lines.

SAY 162 & 163 are 1300' x 600'
SAY 164-174 are 800' x 600'



ANHC461559

The above map depicts the SAY 129 lode mining claim, which is located in Section(s) 2, 11, Township 17 North, Range(s) 13 West, Gila and Salt River Meridian, Mohave County, Arizona. The claim corners, end centers, and location monument are marked by 2 inch by 2 inch by 5 foot wooden posts with aluminum tags. The bearings and distances between claim corners are as depicted on the map.

Recording requested by:
Bell Resources (Nevada) Corporation

When recorded return to:
Tim Marsh
4750 N. Bonanza Avenue
Tucson, AZ 85749

FEE# 2020054168

OFFICIAL RECORDS
OF MOHAVE COUNTY
KRISTI BLAIR,
COUNTY RECORDER



09/22/2020 09:30 AM Fee: \$30.00

PAGE: 1 of 1

LOCATION NOTICE FOR LODE MINING CLAIM

NOTICE IS HEREBY GIVEN that the SAY 131 lode mining claim has been located by Bell Resources (Nevada) Corporation, 4750 North Bonanza Avenue, Tucson, Arizona 85749. The general course of this claim is north-south and it is situated in Mohave County, Arizona. This claim is 1500 feet in length and 600 feet in width. This claim runs from the location monument on which this location notice is posted approximately 1490 feet in a northerly direction to the north end line and 10 feet in a southerly direction to the south end line with 300 feet on each side of the monument of location and centerline of the claim. This claim is marked by six monuments, one at each corner and one at the center of each end line of the claim.

The location monument on which this notice is posted is situated within Section 12, Township 17 North, Range 13 West, Gila and Salt River Meridian, Arizona, and this claim occupies the following Quarter Section(s), Section(s), Township(s), and Range(s):

Quarter Section	Section	Township	Range
<u>SE</u>	<u>2</u>	17 North	<u>13</u> West
<u>SW</u>	<u>1</u>	17 North	<u>13</u> West
<u>NE</u>	<u>11</u>	17 North	<u>13</u> West
<u>NW</u>	<u>12</u>	17 North	<u>13</u> West

The Northeast corner of this claim is approximately 367 feet East and 5140 feet South of the surveyed Northwest corner of Section 1, Township 17 North, Range 13 West, Gila and Salt River Meridian.

DATED AND POSTED on the ground this 2nd day of September, 2020.

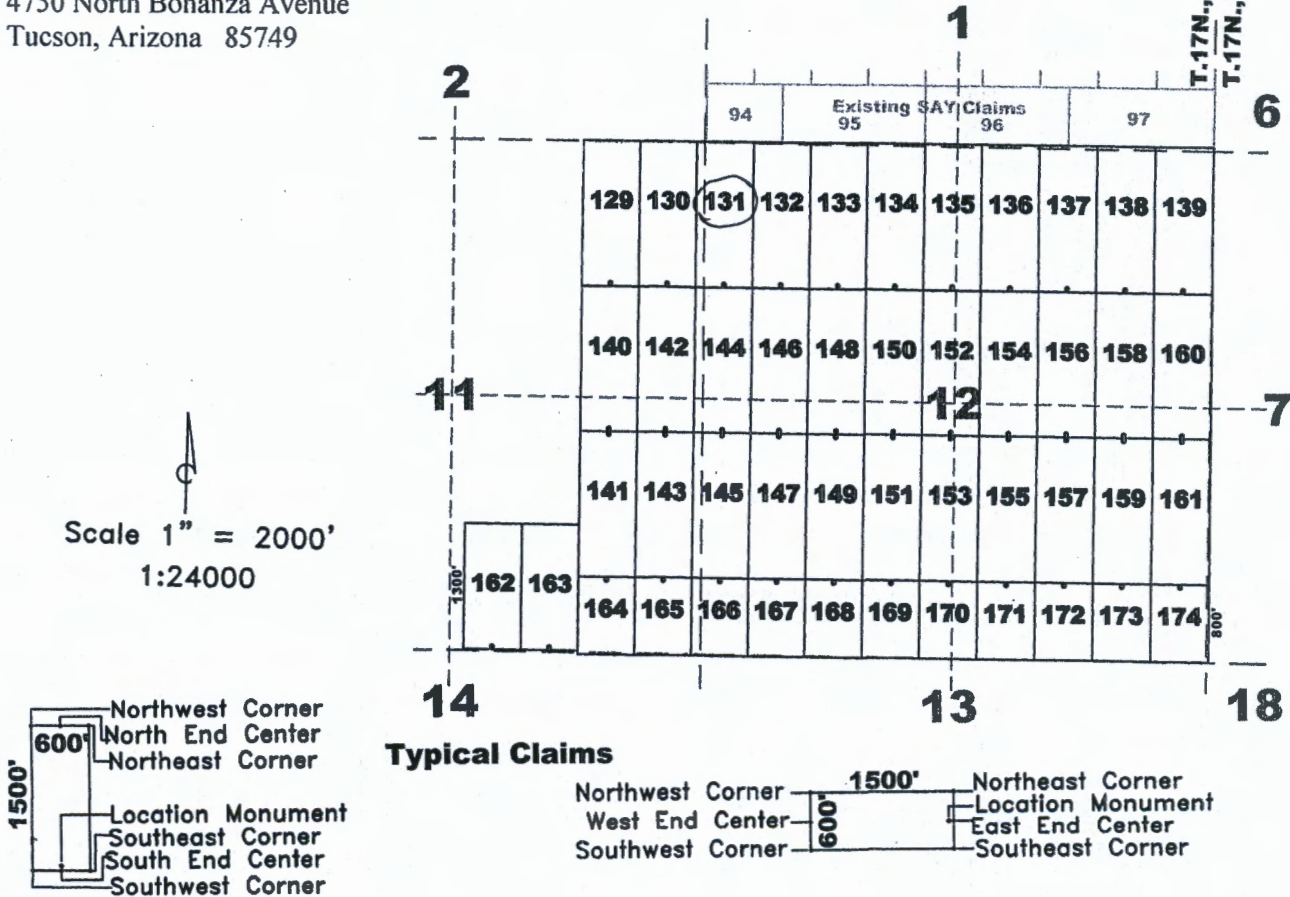
Claim Map for SAY Lode Claim

[Signature]
Timothy M. Marsh, Agent for:

Bell Resources (Nevada) Corporation
4750 North Bonanza Avenue
Tucson, Arizona 85749

Location Monuments are 10' from end lines.

SAY 162 & 163 are 1300' x 600'
SAY 164-174 are 800' x 600'



RECEIVED
 2020 OCT 30 A 9:30
 30447 STATE OFFICE

AMC461561

The above map depicts the SAY 131 lode mining claim, which is located in Section(s) 1, 2, 11, 12, Township 17 North, Range(s) 13 West, Gila and Salt River Meridian, Mohave County, Arizona. The claim corners, end centers, and location monument are marked by 2 inch by 2 inch by 5 foot wooden posts with aluminum tags. The bearings and distances between claim corners are as depicted on the map.

Recording requested by:
Bell Resources (Nevada) Corporation

FEE# 2020054169

OFFICIAL RECORDS
OF MOHAVE COUNTY
KRISTI BLAIR,
COUNTY RECORDER



09/22/2020 09:30 AM Fee: \$30.00

PAGE: 1 of 1

When recorded return to:

Tim Marsh
4750 N. Bonanza Avenue
Tucson, AZ 85749

LOCATION NOTICE FOR LODE MINING CLAIM

NOTICE IS HEREBY GIVEN that the SAY 132 lode mining claim has been located by Bell Resources (Nevada) Corporation, 4750 North Bonanza Avenue, Tucson, Arizona 85749. The general course of this claim is north-south and it is situated in Mohave County, Arizona. This claim is 1500 feet in length and 600 feet in width. This claim runs from the location monument on which this location notice is posted approximately 1490 feet in a northerly direction to the north end line and 10 feet in a southerly direction to the south end line with 300 feet on each side of the monument of location and centerline of the claim. This claim is marked by six monuments, one at each corner and one at the center of each end line of the claim.

The location monument on which this notice is posted is situated within Section 12, Township 17 North, Range 13 West, Gila and Salt River Meridian, Arizona, and this claim occupies the following Quarter Section(s), Section(s), Township(s), and Range(s):

Quarter Section	Section	Township	Range
<u>SW</u>	<u>1</u>	17 North	<u>13</u> West
<u>NW</u>	<u>12</u>	17 North	<u>13</u> West
---	---	17 North	--- West
---	---	17 North	--- West

RECEIVED
 MOHAVE COUNTY RECORDER
 KRISTI BLAIR
 OCT 30 A 9 32
 AZ STATE OFFICE

The Northeast corner of this claim is approximately 966 feet East and 5155 feet South of the surveyed Northwest corner of Section 1, Township 17 North, Range 13 West, Gila and Salt River Meridian.

DATED AND POSTED on the ground this
2nd day of September, 2020.

Claim Map for SAY Lode Claim

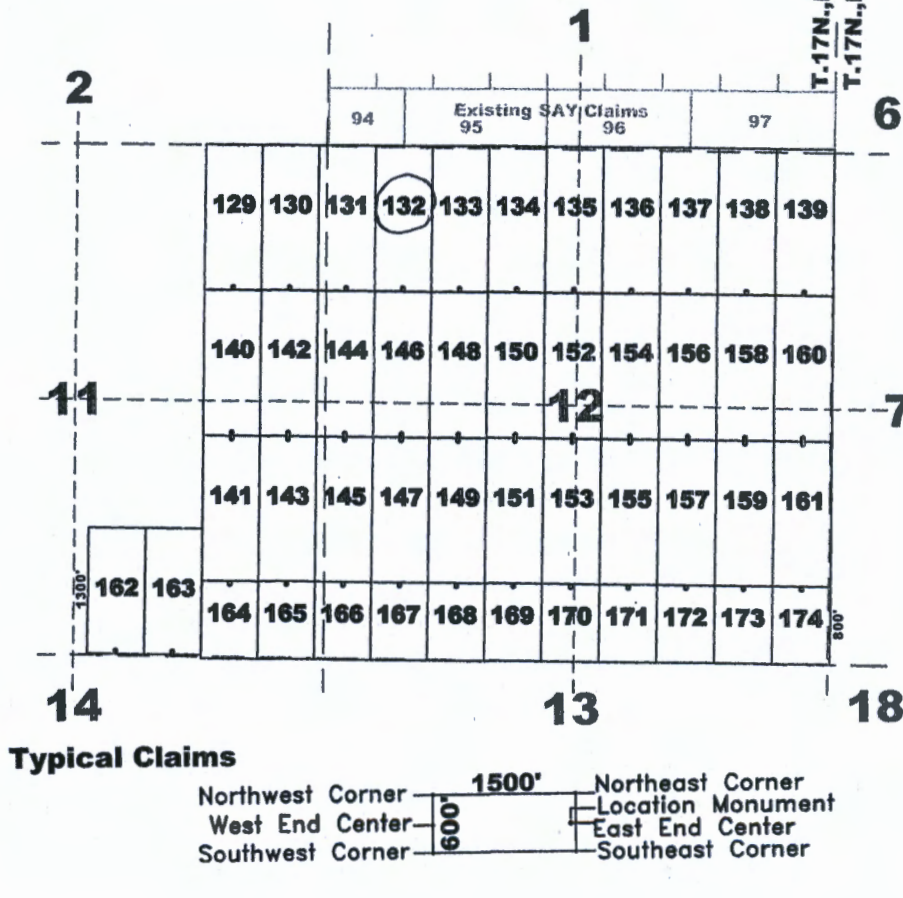
Tim M. Marsh
Timothy M. Marsh, Agent for:

Location Monuments are 10' from end lines.

SAY 162 & 163 are 1300' x 600'
SAY 164-174 are 800' x 600'

Bell Resources (Nevada) Corporation
4750 North Bonanza Avenue
Tucson, Arizona 85749

Scale 1" = 2000'
1:24000



The above map depicts the SAY 132 lode mining claim, which is located in Section(s) 1, 12, Township 17 North, Range(s) 13 West, Gila and Salt River Meridian, Mohave County, Arizona. The claim corners, end centers, and location monument are marked by 2 inch by 2 inch by 5 foot wooden posts with aluminum tags. The bearings and distances between claim corners are as depicted on the map.

Recording requested by:
Bell Resources (Nevada) Corporation

When recorded return to:
Tim Marsh
4750 N. Bonanza Avenue
Tucson, AZ 85749

FEE# 2020054170

OFFICIAL RECORDS
OF MOHAVE COUNTY
KRISTI BLAIR,
COUNTY RECORDER



09/22/2020 09:30 AM Fee: \$30.00

PAGE: 1 of 1

LOCATION NOTICE FOR LODE MINING CLAIM

NOTICE IS HEREBY GIVEN that the SAY 133 lode mining claim has been located by Bell Resources (Nevada) Corporation, 4750 North Bonanza Avenue, Tucson, Arizona 85749. The general course of this claim is north-south and it is situated in Mohave County, Arizona. This claim is 1500 feet in length and 600 feet in width. This claim runs from the location monument on which this location notice is posted approximately 1490 feet in a northerly direction to the north end line and 10 feet in a southerly direction to the south end line with 300 feet on each side of the monument of location and centerline of the claim. This claim is marked by six monuments, one at each corner and one at the center of each end line of the claim.

The location monument on which this notice is posted is situated within Section 12, Township 17 North, Range 13 West, Gila and Salt River Meridian, Arizona, and this claim occupies the following Quarter Section(s), Section(s), Township(s), and Range(s):

Quarter Section	Section	Township	Range
<u>SW</u>	<u>1</u>	17 North	<u>13</u> West
<u>NW</u>	<u>12</u>	17 North	<u>13</u> West
---	---	17 North	--- West
---	---	17 North	--- West

The Northeast corner of this claim is approximately 1566 feet East and 5170 feet South of the surveyed Northwest corner of Section 1, Township 17 North, Range 13 West, Gila and Salt River Meridian.

DATED AND POSTED on the ground this
2nd day of September, 2020.

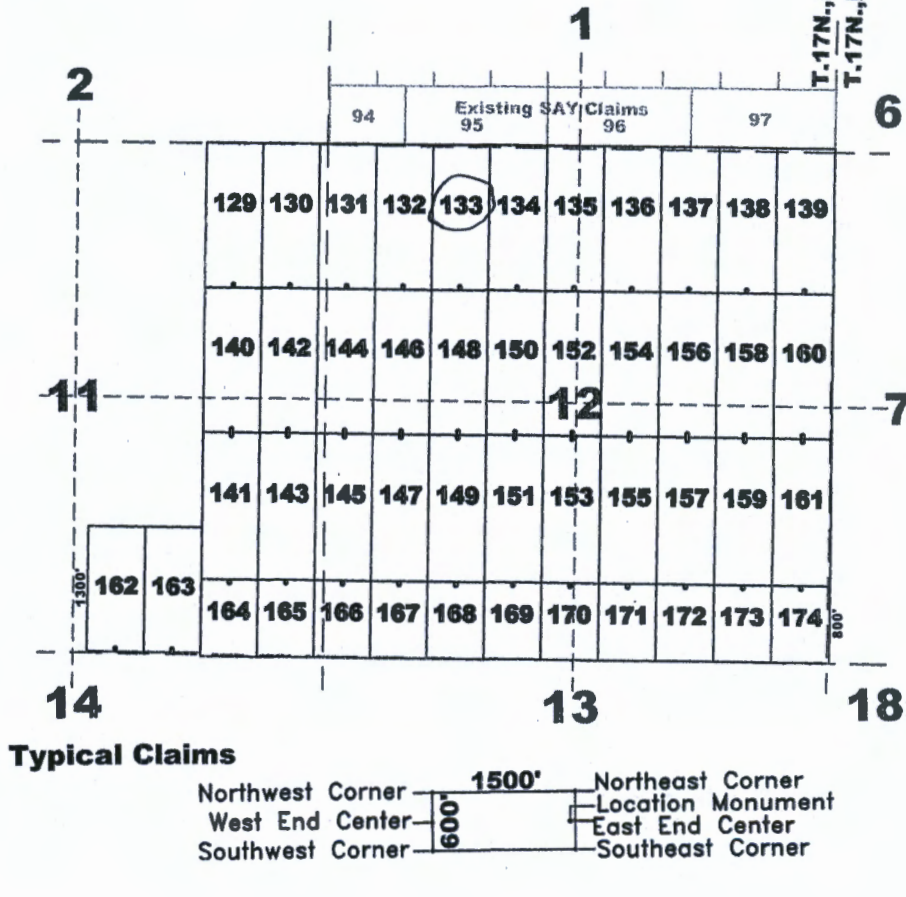
[Signature]
Timothy M. Marsh, Agent for:

Bell Resources (Nevada) Corporation
4750 North Bonanza Avenue
Tucson, Arizona 85749

Claim Map for SAY Lode Claim

Location Monuments are 10' from end lines.

SAY 162 & 163 are 1300' x 600'
SAY 164-174 are 800' x 600'



The above map depicts the SAY 133 lode mining claim, which is located in Section(s) 1, 12, Township 17 North, Range(s) 13 West, Gila and Salt River Meridian, Mohave County, Arizona. The claim corners, end centers, and location monument are marked by 2 inch by 2 inch by 5 foot wooden posts with aluminum tags. The bearings and distances between claim corners are as depicted on the map.

RECEIVED
 BLM-AZ STATE OFFICE
 2020 OCT 30 A 9:32

AMC461563

Recording requested by:
Bell Resources (Nevada) Corporation

FEE# 2020054171

OFFICIAL RECORDS
OF MOHAVE COUNTY
KRISTI BLAIR,
COUNTY RECORDER



09/22/2020 09:30 AM Fee: \$30.00

PAGE: 1 of 1

When recorded return to:
Tim Marsh
4750 N. Bonanza Avenue
Tucson, AZ 85749

LOCATION NOTICE FOR LODE MINING CLAIM

NOTICE IS HEREBY GIVEN that the SAY 134 lode mining claim has been located by Bell Resources (Nevada) Corporation, 4750 North Bonanza Avenue, Tucson, Arizona 85749. The general course of this claim is north-south and it is situated in Mohave County, Arizona. This claim is 1500 feet in length and 600 feet in width. This claim runs from the location monument on which this location notice is posted approximately 1490 feet in a northerly direction to the north end line and 10 feet in a southerly direction to the south end line with 300 feet on each side of the monument of location and centerline of the claim. This claim is marked by six monuments, one at each corner and one at the center of each end line of the claim.

The location monument on which this notice is posted is situated within Section 12, Township 17 North, Range 13 West, Gila and Salt River Meridian, Arizona, and this claim occupies the following Quarter Section(s), Section(s), Township(s), and Range(s):

Quarter Section	Section	Township	Range
<u>SW</u>	<u>1</u>	17 North	<u>13</u> West
<u>NW</u>	<u>12</u>	17 North	<u>13</u> West
---	---	17 North	--- West
---	---	17 North	--- West

RECEIVED
 DEPT. OF STATE OFFICE
 2020 OCT 30 A 9 2
 PHOENIX, ARIZONA

The Northeast corner of this claim is approximately 2166 feet East and 5185 feet South of the surveyed Northwest corner of Section 1, Township 17 North, Range 13 West, Gila and Salt River Meridian.

DATED AND POSTED on the ground this
2nd day of September, 2020.

Claim Map for SAY Lode Claim

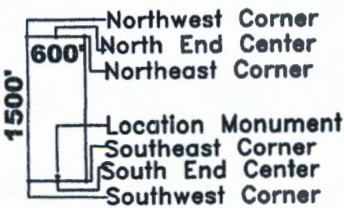
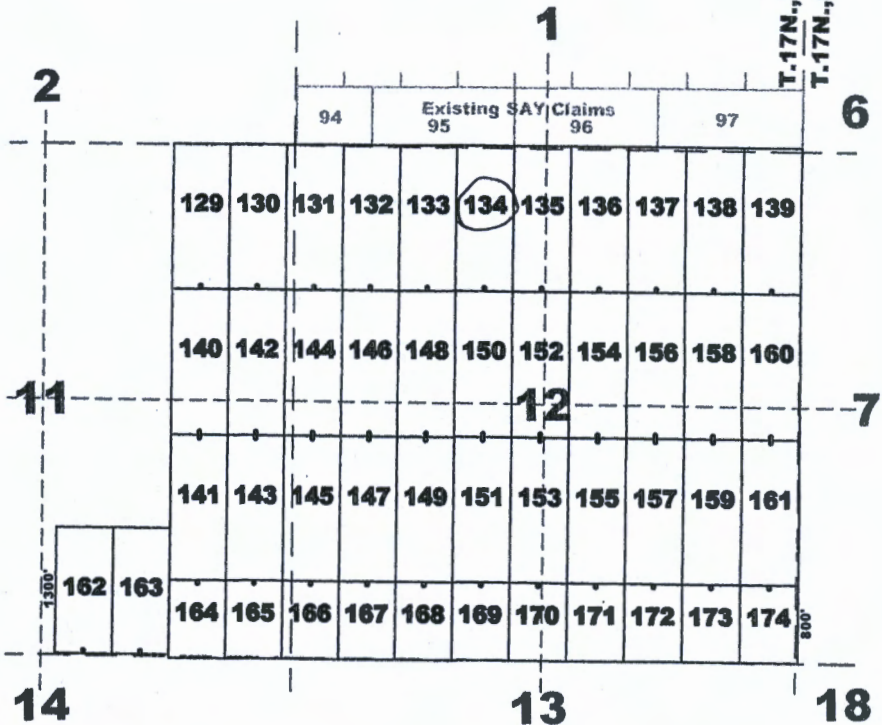
Timothy M. Marsh
Timothy M. Marsh, Agent for:

Location Monuments are 10' from end lines.


SAY 162 & 163 are 1300' x 600'
SAY 164-174 are 800' x 600'

Bell Resources (Nevada) Corporation
4750 North Bonanza Avenue
Tucson, Arizona 85749

Scale 1" = 2000'
1:24000



Typical Claims



The above map depicts the SAY 134 lode mining claim, which is located in Section(s) 1, 12, Township 17 North, Range(s) 13 West, Gila and Salt River Meridian, Mohave County, Arizona. The claim corners, end centers, and location monument are marked by 2 inch by 2 inch by 5 foot wooden posts with aluminum tags. The bearings and distances between claim corners are as depicted on the map.

AMC461564

Recording requested by:
Bell Resources (Nevada) Corporation

When recorded return to:
Tim Marsh
4750 N. Bonanza Avenue
Tucson, AZ 85749

FEE# 2020054172

OFFICIAL RECORDS
OF MOHAVE COUNTY
KRISTI BLAIR,
COUNTY RECORDER



09/22/2020 09:30 AM Fee: \$30.00

PAGE: 1 of 1

LOCATION NOTICE FOR LODE MINING CLAIM

NOTICE IS HEREBY GIVEN that the SAY 135 lode mining claim has been located by Bell Resources (Nevada) Corporation, 4750 North Bonanza Avenue, Tucson, Arizona 85749. The general course of this claim is north-south and it is situated in Mohave County, Arizona. This claim is 1500 feet in length and 600 feet in width. This claim runs from the location monument on which this location notice is posted approximately 1490 feet in a northerly direction to the north end line and 10 feet in a southerly direction to the south end line with 300 feet on each side of the monument of location and centerline of the claim. This claim is marked by six monuments, one at each corner and one at the center of each end line of the claim.

The location monument on which this notice is posted is situated within Section 12, Township 17 North, Range 13 West, Gila and Salt River Meridian, Arizona, and this claim occupies the following Quarter Section(s), Section(s), Township(s), and Range(s):

Quarter Section	Section	Township	Range
<u>SW</u>	<u>1</u>	17 North	<u>13</u> West
<u>SE</u>	<u>1</u>	17 North	<u>13</u> West
<u>NW</u>	<u>12</u>	17 North	<u>13</u> West
<u>NE</u>	<u>12</u>	17 North	<u>13</u> West

RECEIVED
 BEH. AZ STATE OFFICE
 2020 OCT 30 A 9 32
 PHOENIX, ARIZONA

The Northeast corner of this claim is approximately 2766 feet East and 5199 feet South of the surveyed Northwest corner of Section 1, Township 17 North, Range 13 West, Gila and Salt River Meridian.

DATED AND POSTED on the ground this
2nd day of September, 2020.

Claim Map for SAY Lode Claim

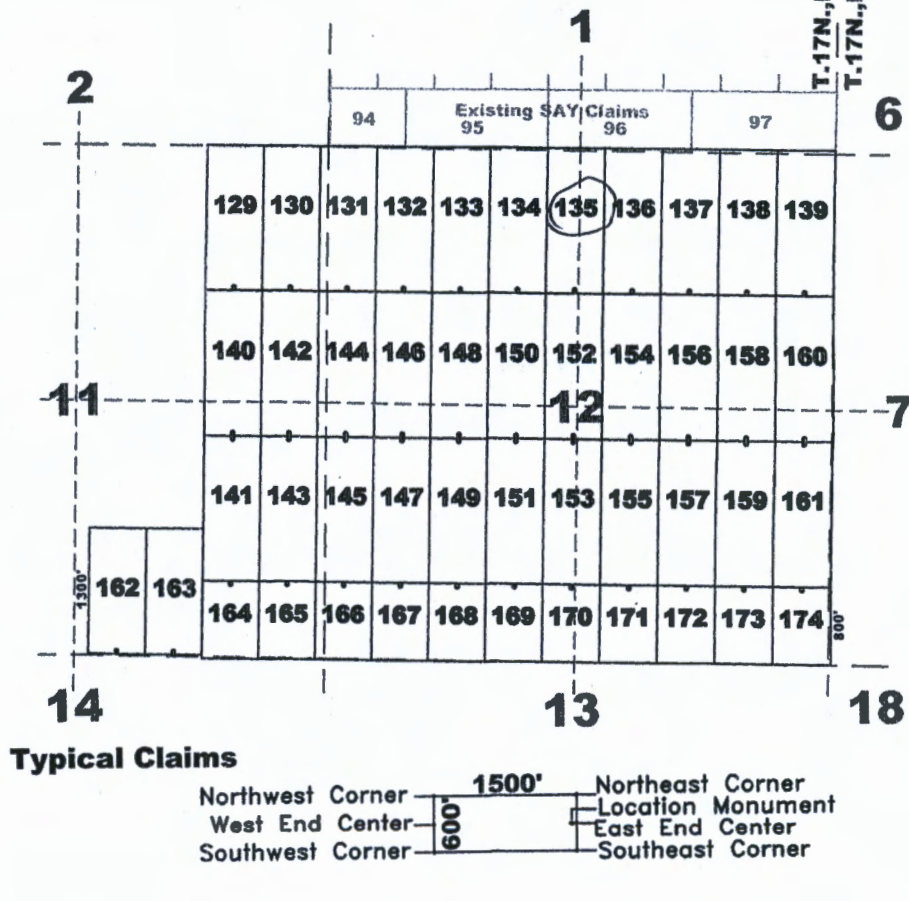
Timothy M. Marsh
Timothy M. Marsh, Agent for:

Location Monuments are 10' from end lines.

SAY 162 & 163 are 1300' x 600'
SAY 164-174 are 800' x 600'

Bell Resources (Nevada) Corporation
4750 North Bonanza Avenue
Tucson, Arizona 85749

Scale 1" = 2000'
1:24000



AMC461565

The above map depicts the SAY 135 lode mining claim, which is located in Section(s) 1, 12, Township 17 North, Range(s) 13 West, Gila and Salt River Meridian, Mohave County, Arizona. The claim corners, end centers, and location monument are marked by 2 inch by 2 inch by 5 foot wooden posts with aluminum tags. The bearings and distances between claim corners are as depicted on the map.

Recording requested by:
Bell Resources (Nevada) Corporation

When recorded return to:
Tim Marsh
4750 N. Bonanza Avenue
Tucson, AZ 85749

FEE# 2020054173

OFFICIAL RECORDS
OF MOHAVE COUNTY
KRISTI BLAIR,
COUNTY RECORDER



09/22/2020 09:30 AM Fee: \$30.00

PAGE: 1 of 1

LOCATION NOTICE FOR LODE MINING CLAIM

NOTICE IS HEREBY GIVEN that the SAY 136 lode mining claim has been located by Bell Resources (Nevada) Corporation, 4750 North Bonanza Avenue, Tucson, Arizona 85749. The general course of this claim is north-south and it is situated in Mohave County, Arizona. This claim is 1500 feet in length and 600 feet in width. This claim runs from the location monument on which this location notice is posted approximately 1490 feet in a northerly direction to the north end line and 10 feet in a southerly direction to the south end line with 300 feet on each side of the monument of location and centerline of the claim. This claim is marked by six monuments, one at each corner and one at the center of each end line of the claim.

The location monument on which this notice is posted is situated within Section 12, Township 17 North, Range 13 West, Gila and Salt River Meridian, Arizona, and this claim occupies the following Quarter Section(s), Section(s), Township(s), and Range(s):

Quarter Section	Section	Township	Range
<u>SE</u>	<u>1</u>	17 North	<u>13</u> West
<u>NE</u>	<u>12</u>	17 North	<u>13</u> West
---	---	17 North	---
---	---	17 North	---

RECEIVED
 BLM-AZ STATE OFFICE
 2020 OCT 30 A 9 12
 PHOTOGRAPHIC
 REPRODUCTION

The Northeast corner of this claim is approximately 3366 feet East and 5214 feet South of the surveyed Northwest corner of Section 1, Township 17 North, Range 13 West, Gila and Salt River Meridian.

DATED AND POSTED on the ground this
1st day of September, 2020.

Claim Map for SAY Lode Claim

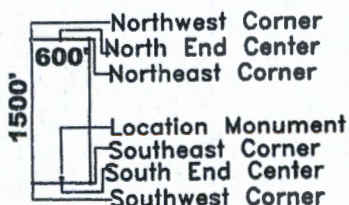
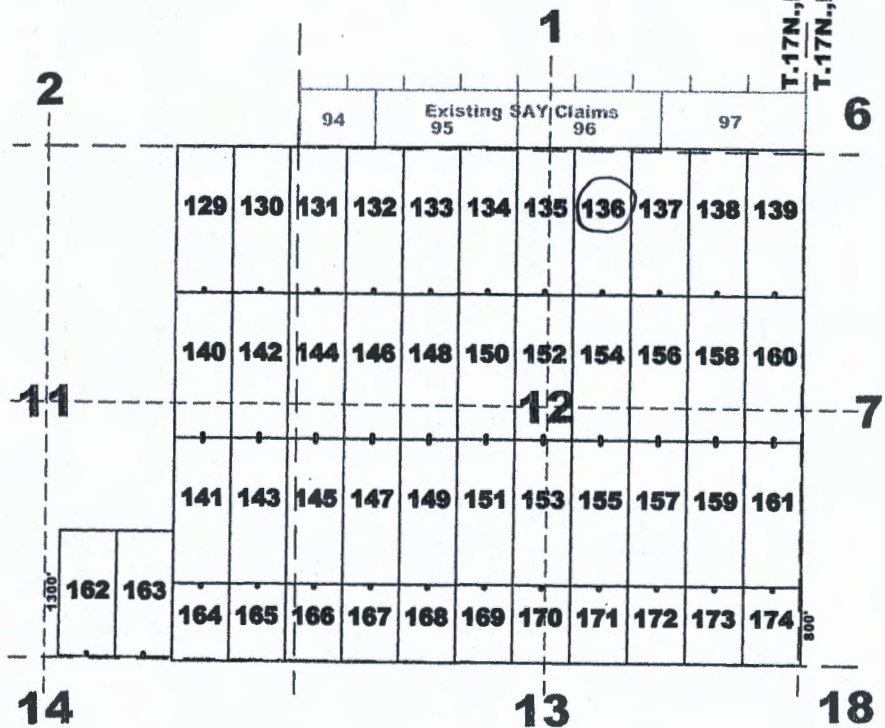
Timothy M. Marsh, Agent for:

Location Monuments are 10' from end lines.


SAY 162 & 163 are 1300' x 600'
SAY 164-174 are 800' x 600'

Bell Resources (Nevada) Corporation
4750 North Bonanza Avenue
Tucson, Arizona 85749

Scale 1" = 2000'
1:24000



Typical Claims



The above map depicts the SAY 136 lode mining claim, which is located in Section(s) 1, 12, Township 17 North, Range(s) 13 West, Gila and Salt River Meridian, Mohave County, Arizona. The claim corners, end centers, and location monument are marked by 2 inch by 2 inch by 5 foot wooden posts with aluminum tags. The bearings and distances between claim corners are as depicted on the map.

AMC461566

Recording requested by:
Bell Resources (Nevada) Corporation

When recorded return to:
Tim Marsh
4750 N. Bonanza Avenue
Tucson, AZ 85749

FEE# 2020054174

OFFICIAL RECORDS
OF MOHAVE COUNTY
KRISTI BLAIR,
COUNTY RECORDER



09/22/2020 09:30 AM Fee: \$30.00

PAGE: 1 of 1

LOCATION NOTICE FOR LODE MINING CLAIM

NOTICE IS HEREBY GIVEN that the SAY 137 lode mining claim has been located by Bell Resources (Nevada) Corporation, 4750 North Bonanza Avenue, Tucson, Arizona 85749. The general course of this claim is north-south and it is situated in Mohave County, Arizona. This claim is 1500 feet in length and 600 feet in width. This claim runs from the location monument on which this location notice is posted approximately 1490 feet in a northerly direction to the north end line and 10 feet in a southerly direction to the south end line with 300 feet on each side of the monument of location and centerline of the claim. This claim is marked by six monuments, one at each corner and one at the center of each end line of the claim.

The location monument on which this notice is posted is situated within Section 12, Township 17 North, Range 13 West, Gila and Salt River Meridian, Arizona, and this claim occupies the following Quarter Section(s), Section(s), Township(s), and Range(s):

Quarter Section	Section	Township	Range
<u>SE</u>	<u>1</u>	17 North	<u>13</u> West
<u>NE</u>	<u>12</u>	17 North	<u>13</u> West
---	---	17 North	--- West
---	---	17 North	--- West

RECEIVED
 2020 OCT 30 A 9:30
 Mohave County Recorder

The Northeast corner of this claim is approximately 3965 feet East and 5229 feet South of the surveyed Northwest corner of Section 1, Township 17 North, Range 13 West, Gila and Salt River Meridian.

DATED AND POSTED on the ground this 1st day of September, 2020.

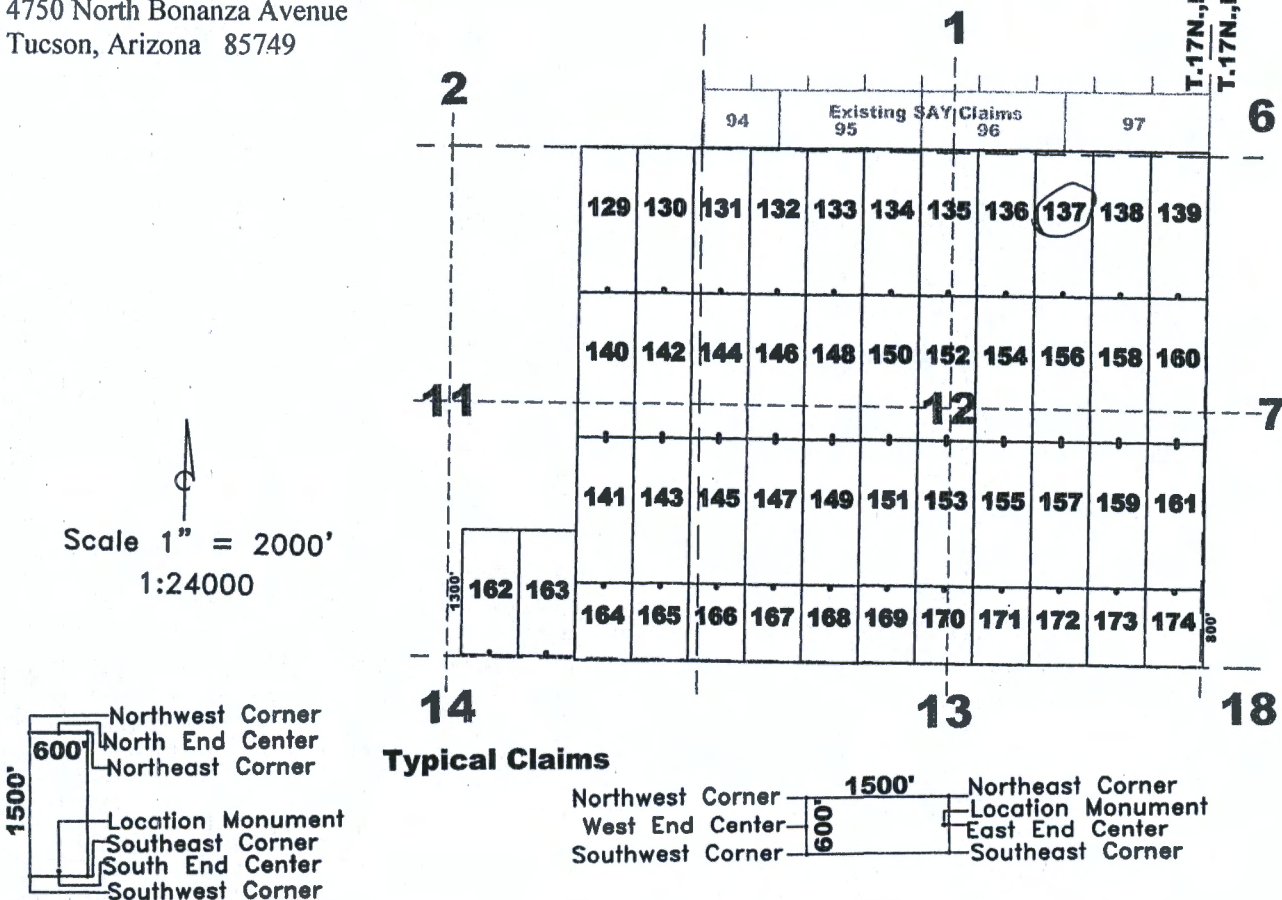
Claim Map for SAY Lode Claim

Timothy M. Marsh
Timothy M. Marsh, Agent for:

Location Monuments are 10' from end lines.

SAY 162 & 163 are 1300' x 600'
SAY 164-174 are 800' x 600'

Bell Resources (Nevada) Corporation
4750 North Bonanza Avenue
Tucson, Arizona 85749



AMC461567

The above map depicts the SAY 137 lode mining claim, which is located in Section(s) 1, 12, Township 17 North, Range(s) 13 West, Gila and Salt River Meridian, Mohave County, Arizona. The claim corners, end centers, and location monument are marked by 2 inch by 2 inch by 5 foot wooden posts with aluminum tags. The bearings and distances between claim corners are as depicted on the map.

Recording requested by:
Bell Resources (Nevada) Corporation

When recorded return to:
Tim Marsh
4750 N. Bonanza Avenue
Tucson, AZ 85749

FEE# 2020054175

OFFICIAL RECORDS
OF MOHAVE COUNTY
KRISTI BLAIR,
COUNTY RECORDER



09/22/2020 09:30 AM Fee: \$30.00

PAGE: 1 of 1

LOCATION NOTICE FOR LODE MINING CLAIM

NOTICE IS HEREBY GIVEN that the SAY 138 lode mining claim has been located by Bell Resources (Nevada) Corporation, 4750 North Bonanza Avenue, Tucson, Arizona 85749. The general course of this claim is north-south and it is situated in Mohave County, Arizona. This claim is 1500 feet in length and 600 feet in width. This claim runs from the location monument on which this location notice is posted approximately 1490 feet in a northerly direction to the north end line and 10 feet in a southerly direction to the south end line with 300 feet on each side of the monument of location and centerline of the claim. This claim is marked by six monuments, one at each corner and one at the center of each end line of the claim.

The location monument on which this notice is posted is situated within Section 12, Township 17 North, Range 13 West, Gila and Salt River Meridian, Arizona, and this claim occupies the following Quarter Section(s), Section(s), Township(s), and Range(s):

Quarter Section	Section	Township	Range
<u>SE</u>	<u>1</u>	17 North	<u>13</u> West
<u>NE</u>	<u>12</u>	17 North	<u>13</u> West
---	---	17 North	--- West
---	---	17 North	--- West

RECEIVED
 BLM AZ STATE OFFICE
 2020 OCT 30 A 9 52
 MOHAVE COUNTY RECORDER

The Northeast corner of this claim is approximately 4565 feet East and 5244 feet South of the surveyed Northwest corner of Section 1, Township 17 North, Range 13 West, Gila and Salt River Meridian.

DATED AND POSTED on the ground this 1st day of September, 2020.

Claim Map for SAY Lode Claim

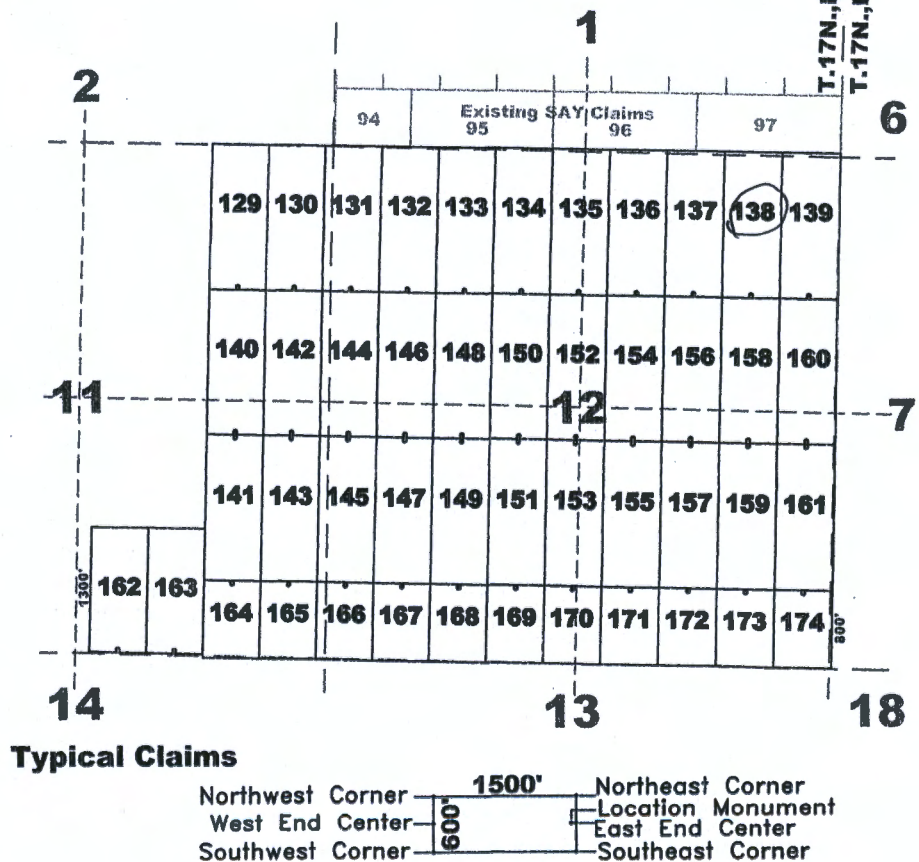
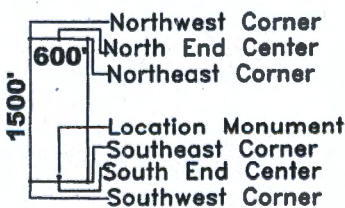
Timothy M. Marsh
Timothy M. Marsh, Agent for:

Location Monuments are 10' from end lines.

SAY 162 & 163 are 1300' x 600'
SAY 164-174 are 800' x 600'

Bell Resources (Nevada) Corporation
4750 North Bonanza Avenue
Tucson, Arizona 85749

Scale 1" = 2000'
1:24000



The above map depicts the SAY 138 lode mining claim, which is located in Section(s) 1, 12, Township 17 North, Range(s) 13 West, Gila and Salt River Meridian, Mohave County, Arizona. The claim corners, end centers, and location monument are marked by 2 inch by 2 inch by 5 foot wooden posts with aluminum tags. The bearings and distances between claim corners are as depicted on the map.

Recording requested by:
Bell Resources (Nevada) Corporation

When recorded return to:
Tim Marsh
4750 N. Bonanza Avenue
Tucson, AZ 85749

FEE# 2020054176

OFFICIAL RECORDS
OF MOHAVE COUNTY
KRISTI BLAIR,
COUNTY RECORDER



09/22/2020 09:30 AM Fee: \$30.00

PAGE: 1 of 1

LOCATION NOTICE FOR LODE MINING CLAIM

NOTICE IS HEREBY GIVEN that the SAY 139 lode mining claim has been located by Bell Resources (Nevada) Corporation, 4750 North Bonanza Avenue, Tucson, Arizona 85749. The general course of this claim is north-south and it is situated in Mohave County, Arizona. This claim is 1500 feet in length and 600 feet in width. This claim runs from the location monument on which this location notice is posted approximately 1490 feet in a northerly direction to the north end line and 10 feet in a southerly direction to the south end line with 300 feet on each side of the monument of location and centerline of the claim. This claim is marked by six monuments, one at each corner and one at the center of each end line of the claim.

The location monument on which this notice is posted is situated within Section 12, Township 17 North, Range 13 West, Gila and Salt River Meridian, Arizona, and this claim occupies the following Quarter Section(s), Section(s), Township(s), and Range(s):

Quarter Section	Section	Township	Range
<u>SE</u>	<u>1</u>	17 North	<u>13</u> West
<u>NE</u>	<u>12</u>	17 North	<u>13</u> West
<u>NW</u>	<u>7</u>	17 North	<u>12</u> West
		17 North	West

RECEIVED
MORNING STAR OFFICE
2020 OCT 30 A 9 33

The Northeast corner of this claim is approximately 5165 feet East and 5258 feet South of the surveyed Northwest corner of Section 1, Township 17 North, Range 13 West, Gila and Salt River Meridian.

DATED AND POSTED on the ground this 2nd day of September, 2020.

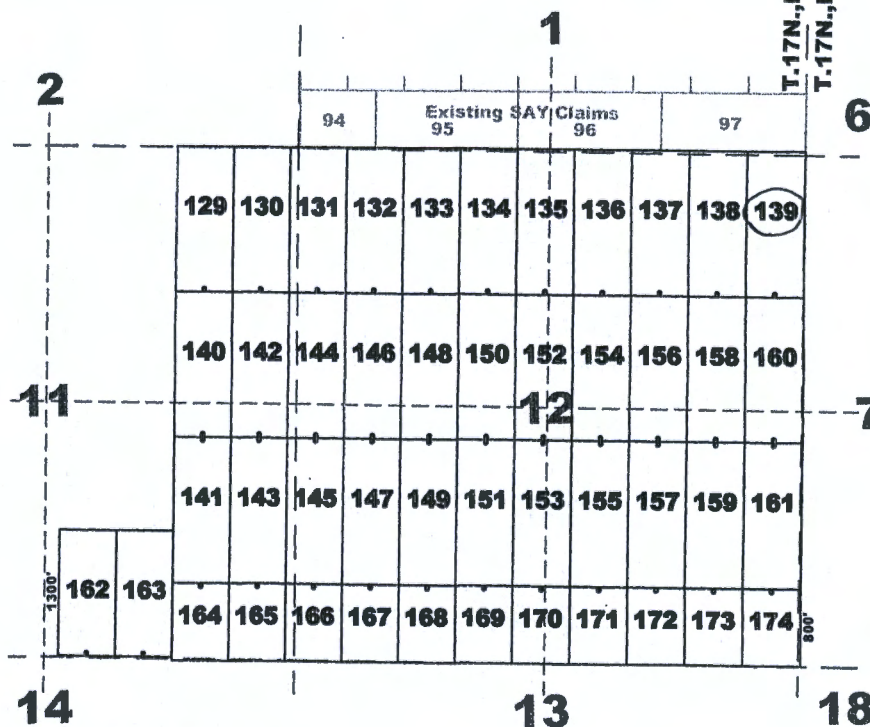
Claim Map for SAY Lode Claim

Timothy M. Marsh
Timothy M. Marsh, Agent for:

Location Monuments are 10' from end lines.

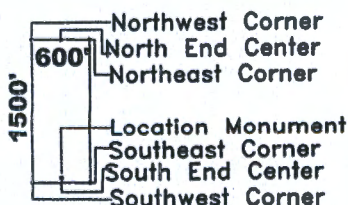
SAY 162 & 163 are 1300' x 600'
SAY 164-174 are 800' x 600'

Bell Resources (Nevada) Corporation
4750 North Bonanza Avenue
Tucson, Arizona 85749




AMC461569

Scale 1" = 2000'
1:24000



Typical Claims



The above map depicts the SAY 139 lode mining claim, which is located in Section(s) 1, 12 & 7, Township 17 North, Range(s) 13 & 12 West, Gila and Salt River Meridian, Mohave County, Arizona. The claim corners, end centers, and location monument are marked by 2 inch by 2 inch by 5 foot wooden posts with aluminum tags. The bearings and distances between claim corners are as depicted on the map.

Recording requested by:
Bell Resources (Nevada) Corporation

When recorded return to:
Tim Marsh
4750 N. Bonanza Avenue
Tucson, AZ 85749

FEE# 2020054177

OFFICIAL RECORDS
OF MOHAVE COUNTY
KRISTI BLAIR,
COUNTY RECORDER



09/22/2020 09:30 AM Fee: \$30.00

PAGE: 1 of 1

LOCATION NOTICE FOR LODE MINING CLAIM

NOTICE IS HEREBY GIVEN that the SAY 140 lode mining claim has been located by Bell Resources (Nevada) Corporation, 4750 North Bonanza Avenue, Tucson, Arizona 85749. The general course of this claim is north-south and it is situated in Mohave County, Arizona. This claim is 1500 feet in length and 600 feet in width. This claim runs from the location monument on which this location notice is posted approximately 1490 feet in a northerly direction to the north end line and 10 feet in a southerly direction to the south end line with 300 feet on each side of the monument of location and centerline of the claim. This claim is marked by six monuments, one at each corner and one at the center of each end line of the claim.

The location monument on which this notice is posted is situated within Section 11, Township 17 North, Range 13 West, Gila and Salt River Meridian, Arizona, and this claim occupies the following Quarter Section(s), Section(s), Township(s), and Range(s):

Quarter Section	Section	Township	Range
<u>NE</u>	<u>11</u>	17 North	<u>13</u> West
<u>SE</u>	<u>11</u>	17 North	<u>13</u> West
_____	_____	17 North	_____ West
_____	_____	17 North	_____ West

RECEIVED
 DEPT. OF RECORDS
 2020 OCT 30 A 9:33 AM
 MOHAVE COUNTY, ARIZONA

The Northeast corner of this claim is approximately 870 feet West and 6610 feet South of the surveyed Northwest corner of Section 1, Township 17 North, Range 13 West, Gila and Salt River Meridian.

DATED AND POSTED on the ground this
2nd day of September, 2020.

[Signature]

Timothy M. Marsh, Agent for:

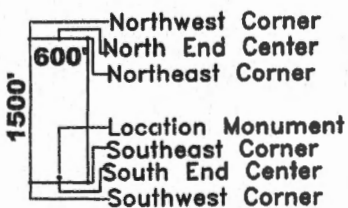
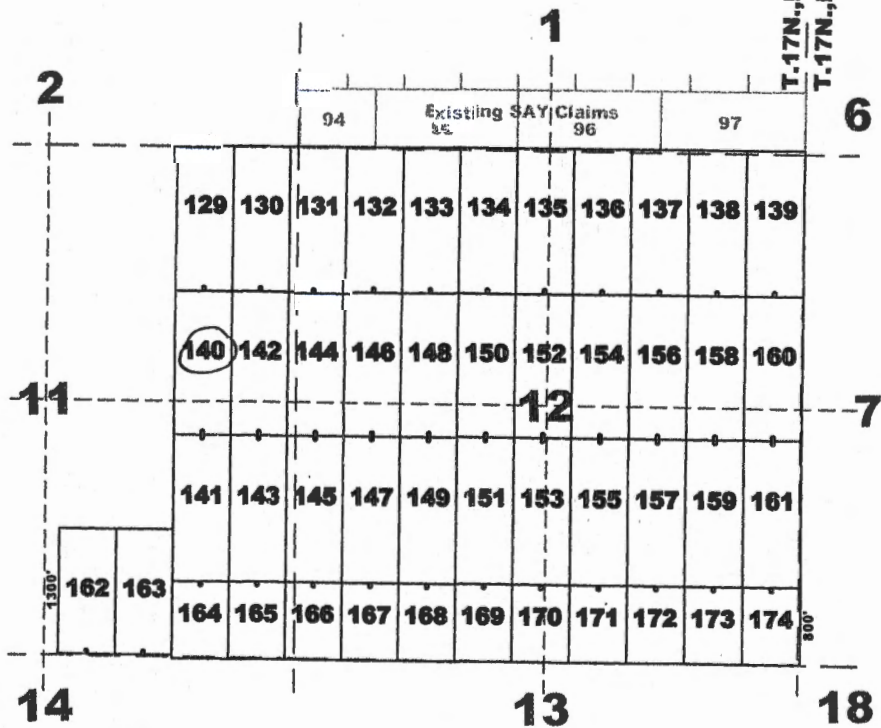
Bell Resources (Nevada) Corporation
4750 North Bonanza Avenue
Tucson, Arizona 85749

Claim Map for SAY Lode Claim


Location Monuments are 10' from end lines.

SAY 162 & 163 are 1300' x 600'
SAY 164-174 are 800' x 600'

Scale 1" = 2000'
1:24000



Typical Claims



The above map depicts the SAY 140 lode mining claim, which is located in Section(s) 11, Township 17 North, Range(s) 13 West, Gila and Salt River Meridian, Mohave County, Arizona. The claim corners, end centers, and location monument are marked by 2 inch by 2 inch by 5 foot wooden posts with aluminum tags. The bearings and distances between claim corners are as depicted on the map.

AMC461570

Recording requested by:
Bell Resources (Nevada) Corporation

FEE# 2020054178

OFFICIAL RECORDS
OF MOHAVE COUNTY
KRISTI BLAIR,
COUNTY RECORDER



09/22/2020 09:30 AM Fee: \$30.00

When recorded return to:
Tim Marsh
4750 N. Bonanza Avenue
Tucson, AZ 85749

PAGE: 1 of 1

LOCATION NOTICE FOR LODE MINING CLAIM

NOTICE IS HEREBY GIVEN that the SAY 141 lode mining claim has been located by Bell Resources (Nevada) Corporation, 4750 North Bonanza Avenue, Tucson, Arizona 85749. The general course of this claim is north-south and it is situated in Mohave County, Arizona. This claim is 1500 feet in length and 600 feet in width. This claim runs from the location monument on which this location notice is posted approximately 10 feet in a northerly direction to the north end line and 1490 feet in a southerly direction to the south end line with 300 feet on each side of the monument of location and centerline of the claim. This claim is marked by six monuments, one at each corner and one at the center of each end line of the claim.

The location monument on which this notice is posted is situated within Section 11, Township 17 North, Range 13 West, Gila and Salt River Meridian, Arizona, and this claim occupies the following Quarter Section(s), Section(s), Township(s), and Range(s):

Quarter Section	Section	Township	Range
<u>SE</u>	<u>11</u>	17 North	<u>13</u> West
_____	_____	17 North	_____ West
_____	_____	17 North	_____ West
_____	_____	17 North	_____ West

RECEIVED
 BLM AZ STATE OFFICE
 2020 OCT 30 A 9:33
 PHOENIX, ARIZONA

The Northeast corner of this claim is approximately 907 feet West and 8110 feet South of the surveyed Northwest corner of Section 1, Township 17 North, Range 13 West, Gila and Salt River Meridian.

DATED AND POSTED on the ground this
2nd day of September, 2020.

Claim Map for SAY Lode Claim

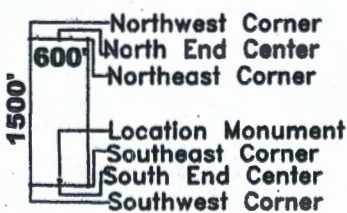
[Signature]
Timothy M. Marsh, Agent for:

Location Monuments are 10' from end lines.

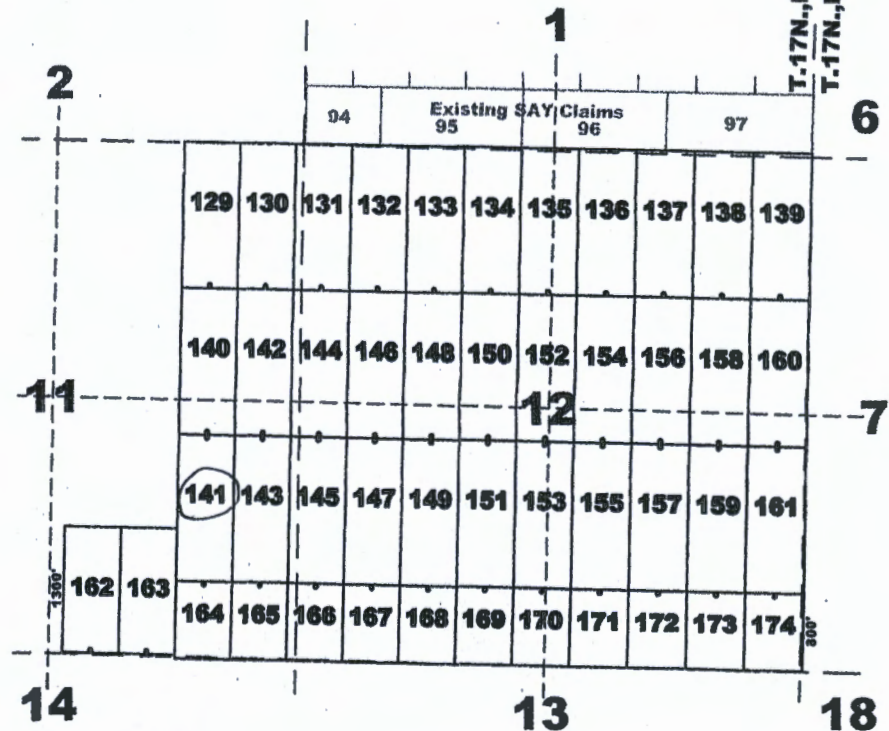

SAY 162 & 163 are 1300' x 600'
SAY 164-174 are 800' x 600'

Bell Resources (Nevada) Corporation
4750 North Bonanza Avenue
Tucson, Arizona 85749

Scale 1" = 2000'
1:24000



Typical Claims



AHC461571

The above map depicts the SAY 141 lode mining claim, which is located in Section(s) 11, Township 17 North, Range(s) 13 West, Gila and Salt River Meridian, Mohave County, Arizona. The claim corners, end centers, and location monument are marked by 2 inch by 2 inch by 5 foot wooden posts with aluminum tags. The bearings and distances between claim corners are as depicted on the map.

Recording requested by:
Bell Resources (Nevada) Corporation

FEE# 2020054179

OFFICIAL RECORDS
OF MOHAVE COUNTY
KRISTI BLAIR,
COUNTY RECORDER



09/22/2020 09:30 AM Fee: \$30.00

When recorded return to:
Tim Marsh
4750 N. Bonanza Avenue
Tucson, AZ 85749

PAGE: 1 of 1

LOCATION NOTICE FOR LODE MINING CLAIM

NOTICE IS HEREBY GIVEN that the SAY 142 lode mining claim has been located by Bell Resources (Nevada) Corporation, 4750 North Bonanza Avenue, Tucson, Arizona 85749. The general course of this claim is north-south and it is situated in Mohave County, Arizona. This claim is 1500 feet in length and 600 feet in width. This claim runs from the location monument on which this location notice is posted approximately 1490 feet in a northerly direction to the north end line and 10 feet in a southerly direction to the south end line with 300 feet on each side of the monument of location and centerline of the claim. This claim is marked by six monuments, one at each corner and one at the center of each end line of the claim.

The location monument on which this notice is posted is situated within Section 11, Township 17 North, Range 13 West, Gila and Salt River Meridian, Arizona, and this claim occupies the following Quarter Section(s), Section(s), Township(s), and Range(s):

Quarter Section	Section	Township	Range
<u>NE</u>	<u>11</u>	17 North	<u>13</u> West
<u>SE</u>	<u>11</u>	17 North	<u>13</u> West
_____	_____	17 North	_____ West
_____	_____	17 North	_____ West

RECEIVED
 DEPT. OF STATE
 DIV. OF RECORDS
 2020 OCT 30 A 9:53
 PHOENIX, ARIZONA

The Northeast corner of this claim is approximately 270 feet West and 6625 feet South of the surveyed Northwest corner of Section 1, Township 17 North, Range 13 West, Gila and Salt River Meridian.

DATED AND POSTED on the ground this
2nd day of September, 2020.

Claim Map for SAY Lode Claim

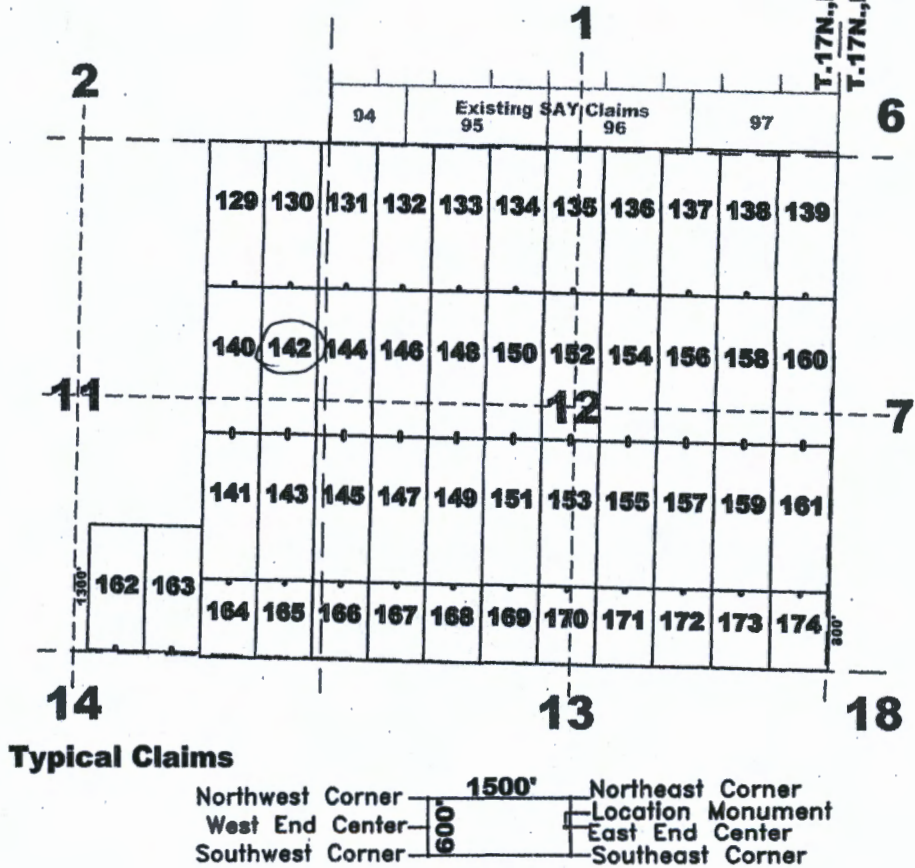
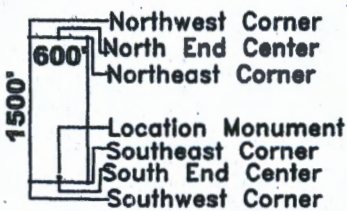
Timothy M. Marsh
Timothy M. Marsh, Agent for:

Location Monuments are 10' from end lines.

SAY 162 & 163 are 1300' x 600'
SAY 164-174 are 800' x 600'

Bell Resources (Nevada) Corporation
4750 North Bonanza Avenue
Tucson, Arizona 85749

Scale 1" = 2000'
1:24000



AH0461572

The above map depicts the SAY 142 lode mining claim, which is located in Section(s) 11, Township 17 North, Range(s) 13 West, Gila and Salt River Meridian, Mohave County, Arizona. The claim corners, end centers, and location monument are marked by 2 inch by 2 inch by 5 foot wooden posts with aluminum tags. The bearings and distances between claim corners are as depicted on the map.

Recording requested by:
Bell Resources (Nevada) Corporation

When recorded return to:
Tim Marsh
4750 N. Bonanza Avenue
Tucson, AZ 85749

FEE# 2020054180

OFFICIAL RECORDS
OF MOHAVE COUNTY
KRISTI BLAIR,
COUNTY RECORDER



09/22/2020 09:30 AM Fee: \$30.00

PAGE: 1 of 1

LOCATION NOTICE FOR LODE MINING CLAIM

NOTICE IS HEREBY GIVEN that the SAY 143 lode mining claim has been located by Bell Resources (Nevada) Corporation, 4750 North Bonanza Avenue, Tucson, Arizona 85749. The general course of this claim is north-south and it is situated in Mohave County, Arizona. This claim is 1500 feet in length and 600 feet in width. This claim runs from the location monument on which this location notice is posted approximately 10 feet in a northerly direction to the north end line and 1490 feet in a southerly direction to the south end line with 300 feet on each side of the monument of location and centerline of the claim. This claim is marked by six monuments, one at each corner and one at the center of each end line of the claim.

The location monument on which this notice is posted is situated within Section 11, Township 17 North, Range 13 West, Gila and Salt River Meridian, Arizona, and this claim occupies the following Quarter Section(s), Section(s), Township(s), and Range(s):

Quarter Section	Section	Township	Range
<u>SE</u>	<u>11</u>	17 North	<u>13</u> West
_____	_____	17 North	_____ West
_____	_____	17 North	_____ West
_____	_____	17 North	_____ West

RECEIVED
 DEPT. OF STATE OFFICE
 2020 OCT 30 A 9 38
 PHOENIX, ARIZONA

The Northeast corner of this claim is approximately 307 feet West and 8124 feet South of the surveyed Northwest corner of Section 1, Township 17 North, Range 13 West, Gila and Salt River Meridian.

DATED AND POSTED on the ground this
2nd day of September, 2020.

Claim Map for SAY Lode Claim

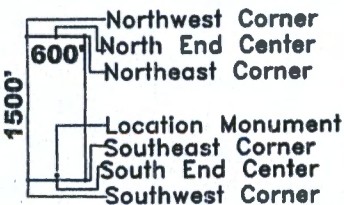
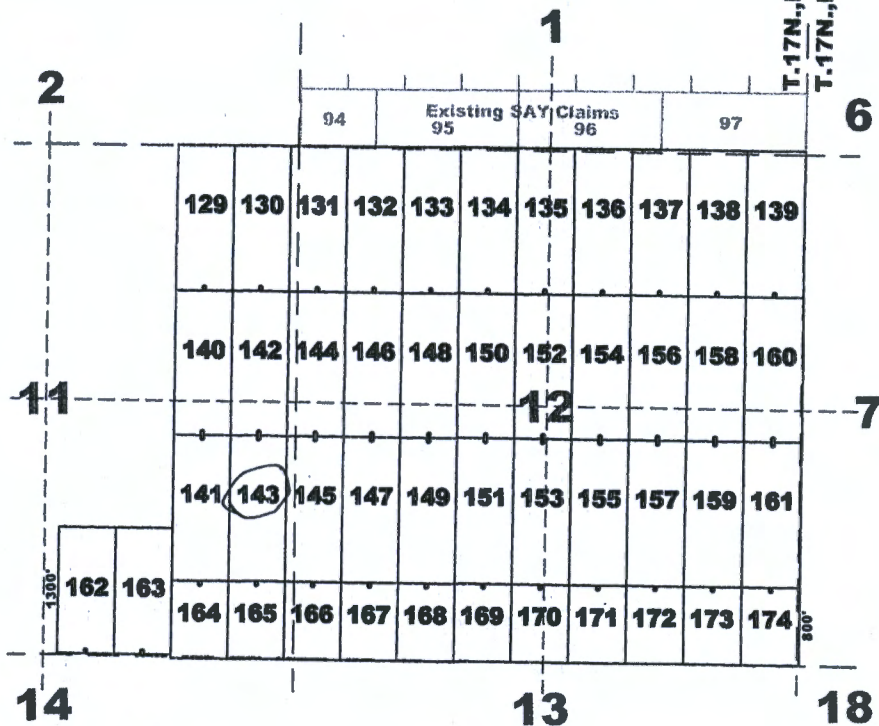
[Signature]
Timothy M. Marsh, Agent for:

Location Monuments are 10' from end lines.


SAY 162 & 163 are 1300' x 600'
SAY 164-174 are 800' x 600'

Bell Resources (Nevada) Corporation
4750 North Bonanza Avenue
Tucson, Arizona 85749

Scale 1" = 2000'
1:24000



Typical Claims



The above map depicts the SAY 143 lode mining claim, which is located in Section(s) 11, Township 17 North, Range(s) 13 West, Gila and Salt River Meridian, Mohave County, Arizona. The claim corners, end centers, and location monument are marked by 2 inch by 2 inch by 5 foot wooden posts with aluminum tags. The bearings and distances between claim corners are as depicted on the map.

AHC461573

Recording requested by:
Bell Resources (Nevada) Corporation

When recorded return to:
Tim Marsh
4750 N. Bonanza Avenue
Tucson, AZ 85749

FEE# 2020054181

OFFICIAL RECORDS
OF MOHAVE COUNTY
KRISTI BLAIR,
COUNTY RECORDER



09/22/2020 09:30 AM Fee: \$30.00

PAGE: 1 of 1

LOCATION NOTICE FOR LODE MINING CLAIM

NOTICE IS HEREBY GIVEN that the SAY 144 lode mining claim has been located by Bell Resources (Nevada) Corporation, 4750 North Bonanza Avenue, Tucson, Arizona 85749. The general course of this claim is north-south and it is situated in Mohave County, Arizona. This claim is 1500 feet in length and 600 feet in width. This claim runs from the location monument on which this location notice is posted approximately 1490 feet in a northerly direction to the north end line and 10 feet in a southerly direction to the south end line with 300 feet on each side of the monument of location and centerline of the claim. This claim is marked by six monuments, one at each corner and one at the center of each end line of the claim.

The location monument on which this notice is posted is situated within Section 12, Township 17 North, Range 13 West, Gila and Salt River Meridian, Arizona, and this claim occupies the following Quarter Section(s), Section(s), Township(s), and Range(s):

Quarter Section	Section	Township	Range
<u>NE</u>	<u>11</u>	17 North	<u>13</u> West
<u>SE</u>	<u>11</u>	17 North	<u>13</u> West
<u>NW</u>	<u>12</u>	17 North	<u>13</u> West
<u>SW</u>	<u>12</u>	17 North	<u>13</u> West

The Northeast corner of this claim is approximately 330 feet East and 6640 feet South of the surveyed Northwest corner of Section 1, Township 17 North, Range 13 West, Gila and Salt River Meridian.

DATED AND POSTED on the ground this 2nd day of September, 2020.

Claim Map for SAY Lode Claim


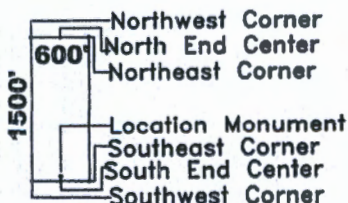
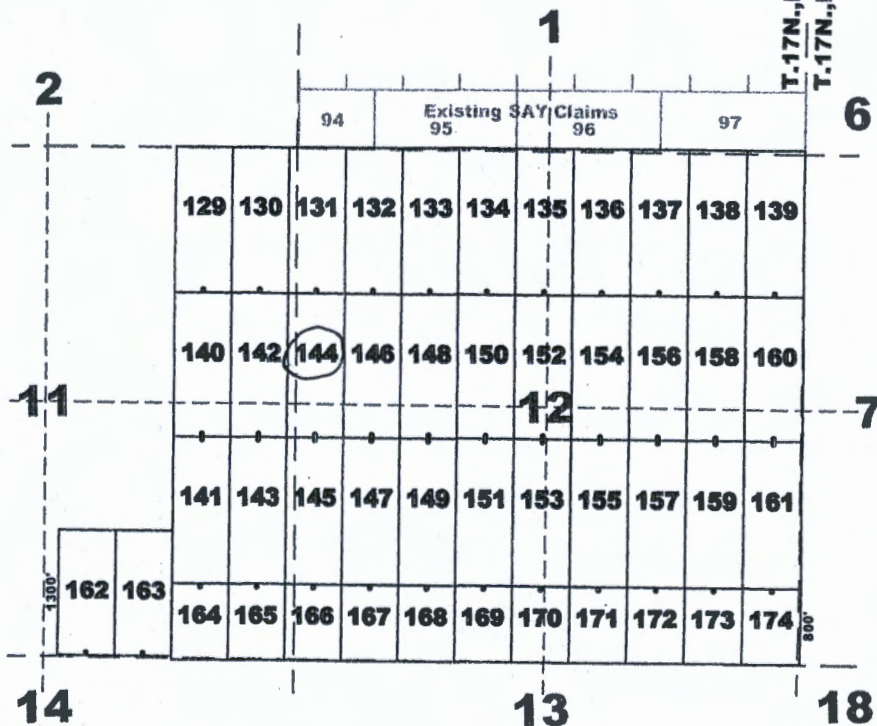
Timothy M. Marsh, Agent for:

Bell Resources (Nevada) Corporation
4750 North Bonanza Avenue
Tucson, Arizona 85749

Location Monuments are 10' from end lines.

SAY 162 & 163 are 1300' x 600'
SAY 164-174 are 800' x 600'

Scale 1" = 2000'
1:24000



The above map depicts the SAY 144 lode mining claim, which is located in Section(s) 11, 12, Township 17 North, Range(s) 13 West, Gila and Salt River Meridian, Mohave County, Arizona. The claim corners, end centers, and location monument are marked by 2 inch by 2 inch by 5 foot wooden posts with aluminum tags. The bearings and distances between claim corners are as depicted on the map.

RECEIVED
 DEPT. OF STATE
 2020 OCT 30 AM 9:33

AMC461574

Recording requested by:
Bell Resources (Nevada) Corporation

When recorded return to:
Tim Marsh
4750 N. Bonanza Avenue
Tucson, AZ 85749

FEE# 2020054182

OFFICIAL RECORDS
OF MOHAVE COUNTY
KRISTI BLAIR,
COUNTY RECORDER



09/22/2020 09:30 AM Fee: \$30.00

PAGE: 1 of 1

LOCATION NOTICE FOR LODE MINING CLAIM

NOTICE IS HEREBY GIVEN that the SAY 145 lode mining claim has been located by Bell Resources (Nevada) Corporation, 4750 North Bonanza Avenue, Tucson, Arizona 85749. The general course of this claim is north-south and it is situated in Mohave County, Arizona. This claim is 1500 feet in length and 600 feet in width. This claim runs from the location monument on which this location notice is posted approximately 10 feet in a northerly direction to the north end line and 1490 feet in a southerly direction to the south end line with 300 feet on each side of the monument of location and centerline of the claim. This claim is marked by six monuments, one at each corner and one at the center of each end line of the claim.

The location monument on which this notice is posted is situated within Section 12, Township 17 North, Range 13 West, Gila and Salt River Meridian, Arizona, and this claim occupies the following Quarter Section(s), Section(s), Township(s), and Range(s):

Quarter Section	Section	Township	Range
<u>SE</u>	<u>11</u>	17 North	<u>13</u> West
<u>SW</u>	<u>12</u>	17 North	<u>13</u> West
---	---	17 North	--- West
---	---	17 North	--- West

RECEIVED
 BLM AZ STATE OFFICE
 2020 OCT 30 A 9:23
 PROPERTY SECTION

The Northeast corner of this claim is approximately 293 feet East and 813 feet South of the surveyed Northwest corner of Section 1, Township 17 North, Range 13 West, Gila and Salt River Meridian.

DATED AND POSTED on the ground this
2nd day of September, 2020.

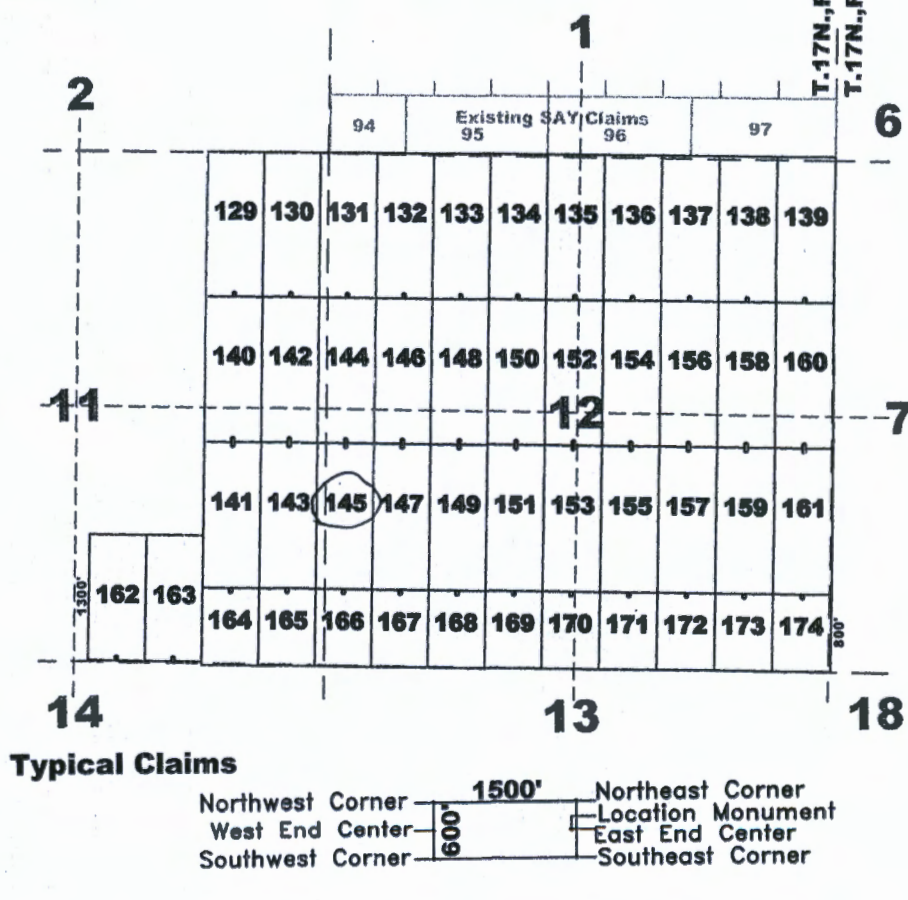
Claim Map for SAY Lode Claim

Timothy M. Marsh
Timothy M. Marsh, Agent for:

Location Monuments are 10' from end lines.


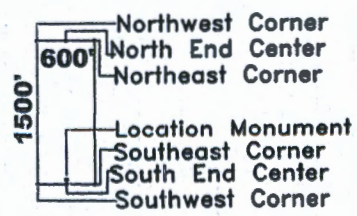
SAY 162 & 163 are 1300' x 600'
SAY 164-174 are 800' x 600'

Bell Resources (Nevada) Corporation
4750 North Bonanza Avenue
Tucson, Arizona 85749



AN C 461575

Scale 1" = 2000'
1:24000



The above map depicts the SAY 145 lode mining claim, which is located in Section(s) 11, 12, Township 17 North, Range(s) 13 West, Gila and Salt River Meridian, Mohave County, Arizona. The claim corners, end centers, and location monument are marked by 2 inch by 2 inch by 5 foot wooden posts with aluminum tags. The bearings and distances between claim corners are as depicted on the map.

Recording requested by:
Bell Resources (Nevada) Corporation

FEE# 2020054183

OFFICIAL RECORDS
OF MOHAVE COUNTY
KRISTI BLAIR,
COUNTY RECORDER



09/22/2020 09:30 AM Fee: \$30.00

When recorded return to:
Tim Marsh
4750 N. Bonanza Avenue
Tucson, AZ 85749

PAGE: 1 of 1

LOCATION NOTICE FOR LODE MINING CLAIM

NOTICE IS HEREBY GIVEN that the SAY 146 lode mining claim has been located by Bell Resources (Nevada) Corporation, 4750 North Bonanza Avenue, Tucson, Arizona 85749. The general course of this claim is north-south and it is situated in Mohave County, Arizona. This claim is 1500 feet in length and 600 feet in width. This claim runs from the location monument on which this location notice is posted approximately 1490 feet in a northerly direction to the north end line and 10 feet in a southerly direction to the south end line with 300 feet on each side of the monument of location and centerline of the claim. This claim is marked by six monuments, one at each corner and one at the center of each end line of the claim.

The location monument on which this notice is posted is situated within Section 12, Township 17 North, Range 13 West, Gila and Salt River Meridian, Arizona, and this claim occupies the following Quarter Section(s), Section(s), Township(s), and Range(s):

Quarter Section	Section	Township	Range
<u>NW</u>	<u>12</u>	17 North	<u>13</u> West
<u>SW</u>	<u>12</u>	17 North	<u>13</u> West
_____	_____	17 North	_____ West
_____	_____	17 North	_____ West

The Northeast corner of this claim is approximately 929 feet East and 6655 feet South of the surveyed Northwest corner of Section 1, Township 17 North, Range 13 West, Gila and Salt River Meridian.

DATED AND POSTED on the ground this
2nd day of September, 2020.

Claim Map for SAY Lode Claim

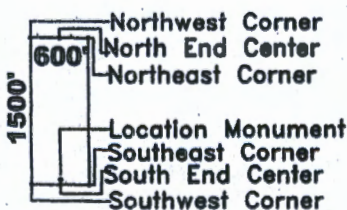
Tim Marsh
Timothy M. Marsh, Agent for:

Location Monuments are 10' from end lines.

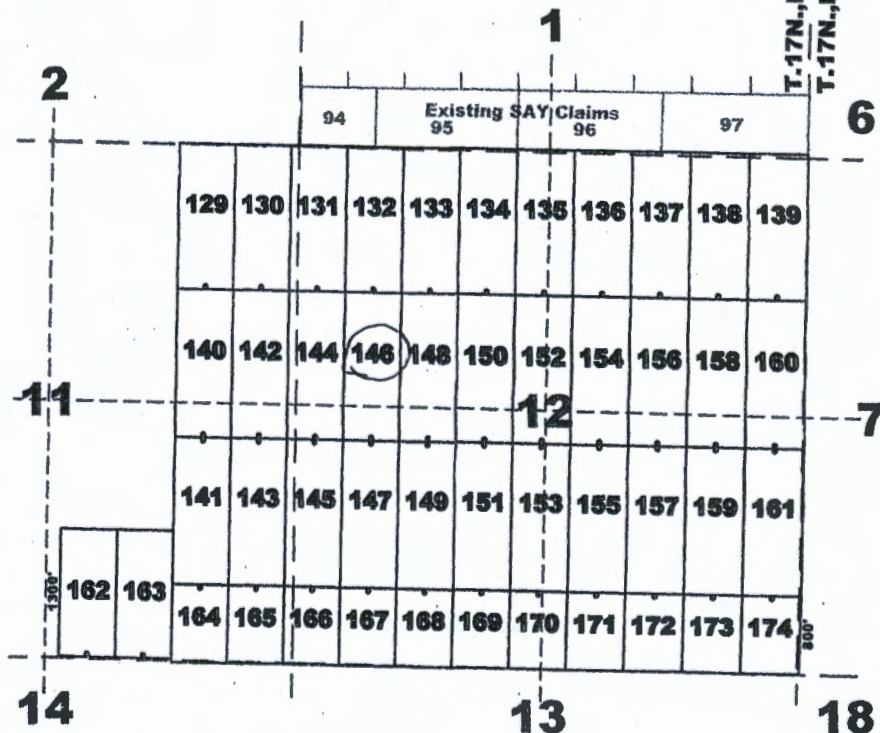

SAY 162 & 163 are 1300' x 600'
SAY 164-174 are 800' x 600'

Bell Resources (Nevada) Corporation
4750 North Bonanza Avenue
Tucson, Arizona 85749

Scale 1" = 2000'
1:24000



Typical Claims



AMC461576

The above map depicts the SAY 146 lode mining claim, which is located in Section(s) 12, Township 17 North, Range(s) 13 West, Gila and Salt River Meridian, Mohave County, Arizona. The claim corners, end centers, and location monument are marked by 2 inch by 2 inch by 5 foot wooden posts with aluminum tags. The bearings and distances between claim corners are as depicted on the map.

Recording requested by:
Bell Resources (Nevada) Corporation

When recorded return to:
Tim Marsh
4750 N. Bonanza Avenue
Tucson, AZ 85749

FEE# 2020054184

OFFICIAL RECORDS
OF MOHAVE COUNTY
KRISTI BLAIR,
COUNTY RECORDER



09/22/2020 09:30 AM Fee: \$30.00

PAGE: 1 of 1

LOCATION NOTICE FOR LODE MINING CLAIM

NOTICE IS HEREBY GIVEN that the SAY 147 lode mining claim has been located by Bell Resources (Nevada) Corporation, 4750 North Bonanza Avenue, Tucson, Arizona 85749. The general course of this claim is north-south and it is situated in Mohave County, Arizona. This claim is 1500 feet in length and 600 feet in width. This claim runs from the location monument on which this location notice is posted approximately 10 feet in a northerly direction to the north end line and 1490 feet in a southerly direction to the south end line with 300 feet on each side of the monument of location and centerline of the claim. This claim is marked by six monuments, one at each corner and one at the center of each end line of the claim.

The location monument on which this notice is posted is situated within Section 12, Township 17 North, Range 13 West, Gila and Salt River Meridian, Arizona, and this claim occupies the following Quarter Section(s), Section(s), Township(s), and Range(s):

Quarter Section	Section	Township	Range
<u>SW</u>	<u>12</u>	17 North	<u>13</u> West
_____	_____	17 North	_____ West
_____	_____	17 North	_____ West
_____	_____	17 North	_____ West

RECEIVED
 BLM AZ STATE OFFICE
 2020 OCT 30 A 9:33
 PHONE ROOM 2020

The Northeast corner of this claim is approximately 892 feet East and 8154 feet South of the surveyed Northwest corner of Section 1, Township 17 North, Range 13 West, Gila and Salt River Meridian.

DATED AND POSTED on the ground this
2nd day of September, 2020.

Claim Map for SAY Lode Claim

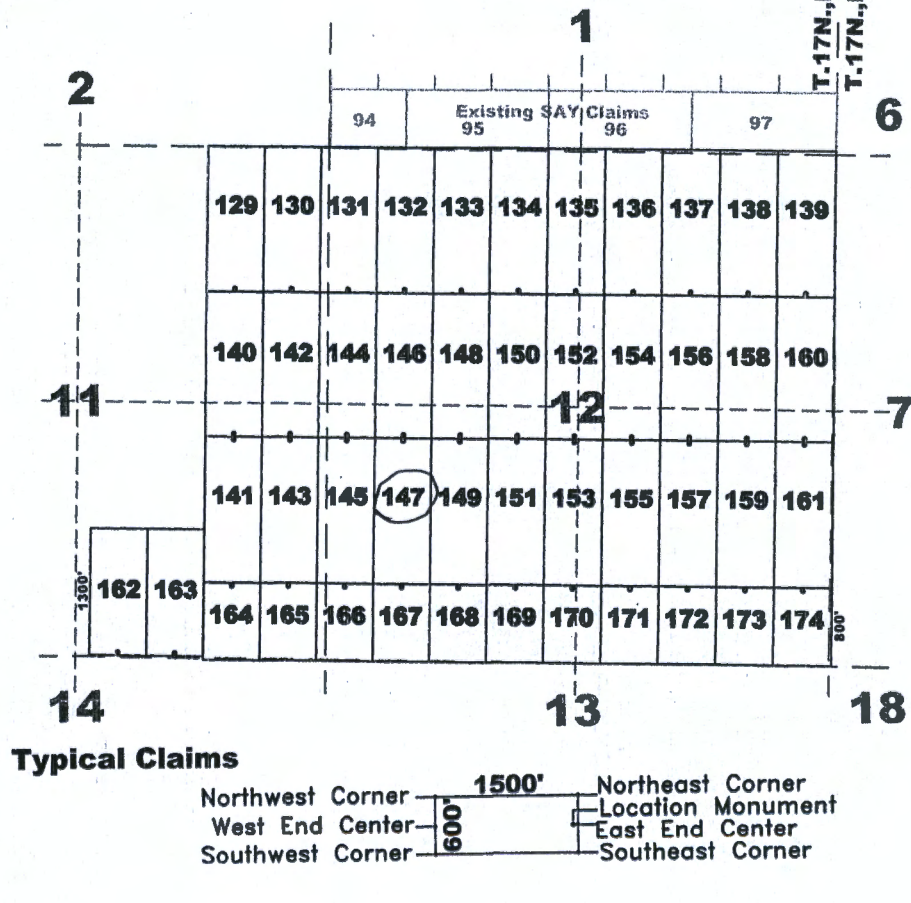
Timothy M. Marsh, Agent for:

Bell Resources (Nevada) Corporation
4750 North Bonanza Avenue
Tucson, Arizona 85749

Location Monuments are 10' from end lines.

SAY 162 & 163 are 1300' x 600'
SAY 164-174 are 800' x 600'

Scale 1" = 2000'
1:24000



AMC461577

The above map depicts the SAY 147 lode mining claim, which is located in Section(s) 12, Township 17 North, Range(s) 13 West, Gila and Salt River Meridian, Mohave County, Arizona. The claim corners, end centers, and location monument are marked by 2 inch by 2 inch by 5 foot wooden posts with aluminum tags. The bearings and distances between claim corners are as depicted on the map.

Recording requested by:
Bell Resources (Nevada) Corporation

When recorded return to:
Tim Marsh
4750 N. Bonanza Avenue
Tucson, AZ 85749

FEE# 2020054185

OFFICIAL RECORDS
OF MOHAVE COUNTY
KRISTI BLAIR,
COUNTY RECORDER



09/22/2020 09:30 AM Fee: \$30.00

PAGE: 1 of 1

LOCATION NOTICE FOR LODE MINING CLAIM

NOTICE IS HEREBY GIVEN that the SAY 148 lode mining claim has been located by Bell Resources (Nevada) Corporation, 4750 North Bonanza Avenue, Tucson, Arizona 85749. The general course of this claim is north-south and it is situated in Mohave County, Arizona. This claim is 1500 feet in length and 600 feet in width. This claim runs from the location monument on which this location notice is posted approximately 1490 feet in a northerly direction to the north end line and 10 feet in a southerly direction to the south end line with 300 feet on each side of the monument of location and centerline of the claim. This claim is marked by six monuments, one at each corner and one at the center of each end line of the claim.

The location monument on which this notice is posted is situated within Section 12, Township 17 North, Range 13 West, Gila and Salt River Meridian, Arizona, and this claim occupies the following Quarter Section(s), Section(s), Township(s), and Range(s):

Quarter Section	Section	Township	Range
<u>NW</u>	<u>12</u>	17 North	<u>13</u> West
<u>SW</u>	<u>12</u>	17 North	<u>13</u> West
---	---	17 North	---
---	---	17 North	---

RECEIVED
 DEPT. OF STATE OFFICE
 2020 OCT 30 A 9:30
 PHOENIX ARIZONA

The Northeast corner of this claim is approximately 1529 feet East and 6669 feet South of the surveyed Northwest corner of Section 1, Township 17 North, Range 13 West, Gila and Salt River Meridian.

DATED AND POSTED on the ground this
2nd day of September, 2020.

Claim Map for SAY Lode Claim

[Signature]
Timothy M. Marsh, Agent for:

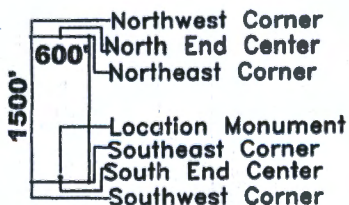
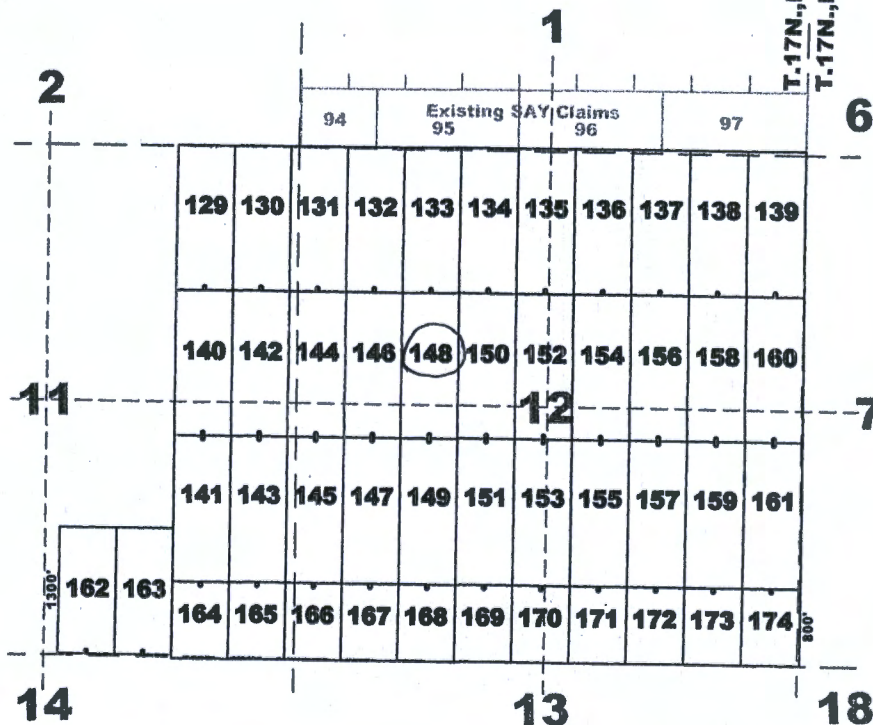
Location Monuments are 10' from end lines.

SAY 162 & 163 are 1300' x 600'
SAY 164-174 are 800' x 600'


T.17N., R.13W.
 T.17N., R.12W.

ANCL461578

Scale 1" = 2000'
1:24000



Typical Claims



The above map depicts the SAY 148 lode mining claim, which is located in Section(s) 12, Township 17 North, Range(s) 13 West, Gila and Salt River Meridian, Mohave County, Arizona. The claim corners, end centers, and location monument are marked by 2 inch by 2 inch by 5 foot wooden posts with aluminum tags. The bearings and distances between claim corners are as depicted on the map.

Recording requested by:
Bell Resources (Nevada) Corporation

When recorded return to:
Tim Marsh
4750 N. Bonanza Avenue
Tucson, AZ 85749

FEE# 2020054186

OFFICIAL RECORDS
OF MOHAVE COUNTY
KRISTI BLAIR,
COUNTY RECORDER



09/22/2020 09:30 AM Fee: \$30.00

PAGE: 1 of 1

LOCATION NOTICE FOR LODE MINING CLAIM

NOTICE IS HEREBY GIVEN that the SAY 149 lode mining claim has been located by Bell Resources (Nevada) Corporation, 4750 North Bonanza Avenue, Tucson, Arizona 85749. The general course of this claim is north-south and it is situated in Mohave County, Arizona. This claim is 1500 feet in length and 600 feet in width. This claim runs from the location monument on which this location notice is posted approximately 10 feet in a northerly direction to the north end line and 1490 feet in a southerly direction to the south end line with 300 feet on each side of the monument of location and centerline of the claim. This claim is marked by six monuments, one at each corner and one at the center of each end line of the claim.

The location monument on which this notice is posted is situated within Section 12, Township 17 North, Range 13 West, Gila and Salt River Meridian, Arizona, and this claim occupies the following Quarter Section(s), Section(s), Township(s), and Range(s):

Quarter Section	Section	Township	Range
<u>SW</u>	<u>12</u>	17 North	<u>13</u> West
_____	_____	17 North	_____ West
_____	_____	17 North	_____ West
_____	_____	17 North	_____ West

The Northeast corner of this claim is approximately 1492 feet East and 8169 feet South of the surveyed Northwest corner of Section 1, Township 17 North, Range 13 West, Gila and Salt River Meridian.

DATED AND POSTED on the ground this
2nd day of September, 2020.

Timothy M. Marsh
Timothy M. Marsh, Agent for:

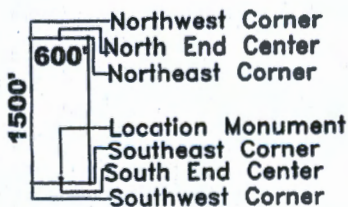
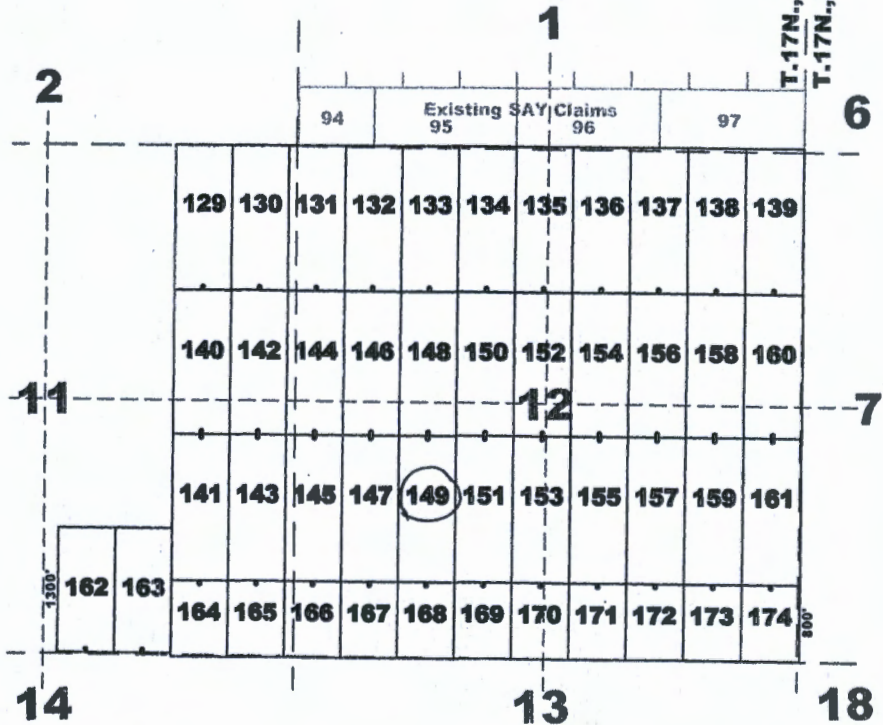
Bell Resources (Nevada) Corporation
4750 North Bonanza Avenue
Tucson, Arizona 85749

Claim Map for SAY Lode Claim


Location Monuments are 10' from end lines.

SAY 162 & 163 are 1300' x 600'
SAY 164-174 are 800' x 600'

Scale 1" = 2000'
1:24000



Typical Claims



The above map depicts the SAY 149 lode mining claim, which is located in Section(s) 12, Township 17 North, Range(s) 13 West, Gila and Salt River Meridian, Mohave County, Arizona. The claim corners, end centers, and location monument are marked by 2 inch by 2 inch by 5 foot wooden posts with aluminum tags. The bearings and distances between claim corners are as depicted on the map.

RECEIVED
MORNING STAR OFFICE
2020 OCT 30 A 9 30

AMC461579

Recording requested by:
Bell Resources (Nevada) Corporation

When recorded return to:
Tim Marsh
4750 N. Bonanza Avenue
Tucson, AZ 85749

FEE# 2020054187

OFFICIAL RECORDS
OF MOHAVE COUNTY
KRISTI BLAIR,
COUNTY RECORDER



09/22/2020 09:30 AM Fee: \$30.00

PAGE: 1 of 1

LOCATION NOTICE FOR LODE MINING CLAIM

NOTICE IS HEREBY GIVEN that the SAY 150 lode mining claim has been located by Bell Resources (Nevada) Corporation, 4750 North Bonanza Avenue, Tucson, Arizona 85749. The general course of this claim is north-south and it is situated in Mohave County, Arizona. This claim is 1500 feet in length and 600 feet in width. This claim runs from the location monument on which this location notice is posted approximately 1490 feet in a northerly direction to the north end line and 10 feet in a southerly direction to the south end line with 300 feet on each side of the monument of location and centerline of the claim. This claim is marked by six monuments, one at each corner and one at the center of each end line of the claim.

The location monument on which this notice is posted is situated within Section 12, Township 17 North, Range 13 West, Gila and Salt River Meridian, Arizona, and this claim occupies the following Quarter Section(s), Section(s), Township(s), and Range(s):

Quarter Section	Section	Township	Range
<u>NW</u>	<u>12</u>	17 North	<u>13</u> West
<u>SW</u>	<u>12</u>	17 North	<u>13</u> West
---	---	17 North	---
---	---	17 North	---

The Northeast corner of this claim is approximately 2129 feet East and 6684 feet South of the surveyed Northwest corner of Section 1, Township 17 North, Range 13 West, Gila and Salt River Meridian.

DATED AND POSTED on the ground this
1st day of September, 2020.

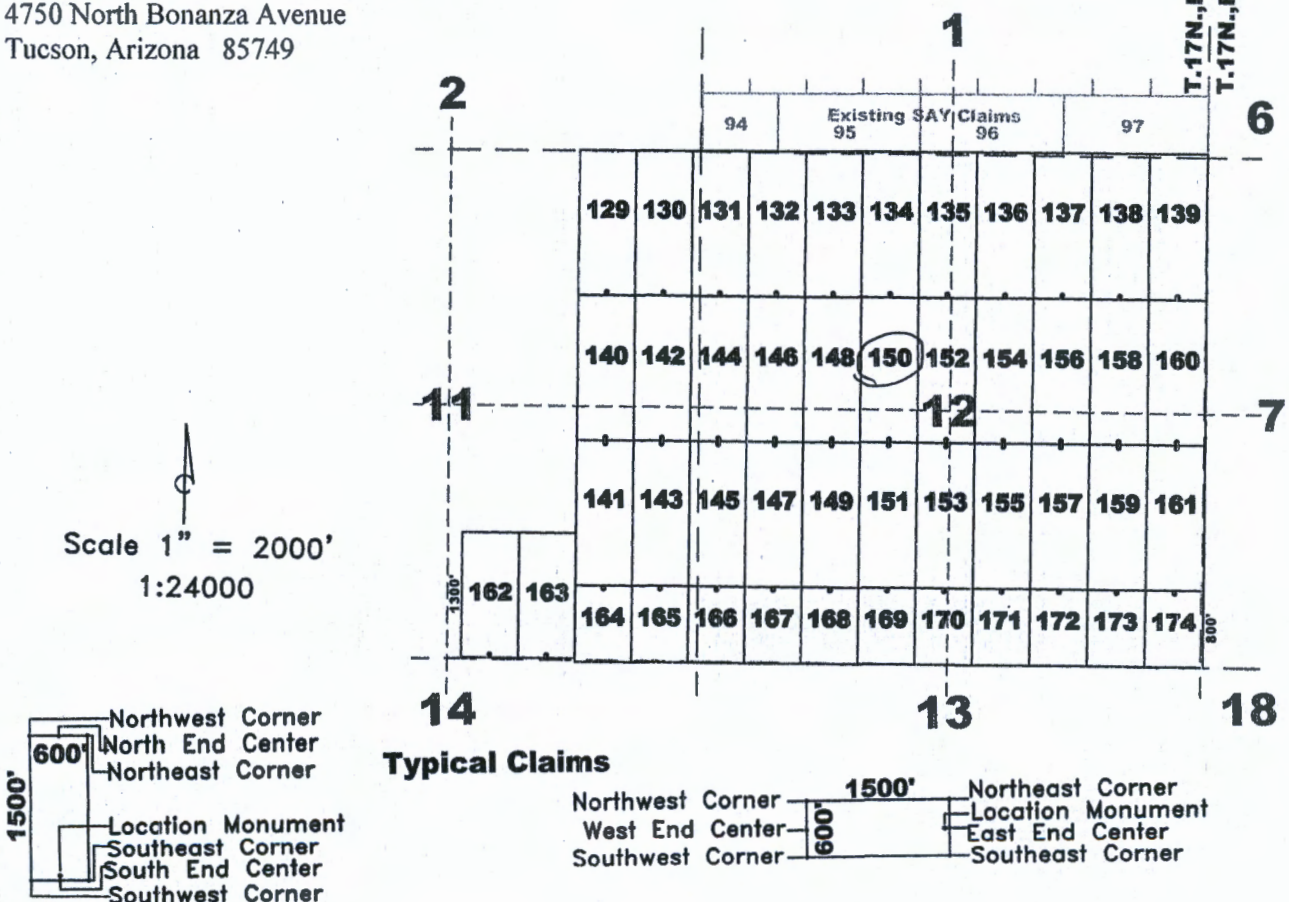
Claim Map for SAY Lode Claim

Timothy M. Marsh, Agent for:

Bell Resources (Nevada) Corporation
4750 North Bonanza Avenue
Tucson, Arizona 85749

Location Monuments are 10' from end lines.

SAY 162 & 163 are 1300' x 600'
SAY 164-174 are 800' x 600'



The above map depicts the SAY 150 lode mining claim, which is located in Section(s) 12, Township 17 North, Range(s) 13 West, Gila and Salt River Meridian, Mohave County, Arizona. The claim corners, end centers, and location monument are marked by 2 inch by 2 inch by 5 foot wooden posts with aluminum tags. The bearings and distances between claim corners are as depicted on the map.

Recording requested by:
Bell Resources (Nevada) Corporation

When recorded return to:
Tim Marsh
4750 N. Bonanza Avenue
Tucson, AZ 85749

FEE# 2020054188

OFFICIAL RECORDS
OF MOHAVE COUNTY
KRISTI BLAIR,
COUNTY RECORDER



09/22/2020 09:30 AM Fee: \$30.00

PAGE: 1 of 1

LOCATION NOTICE FOR LODE MINING CLAIM

NOTICE IS HEREBY GIVEN that the SAY 151 lode mining claim has been located by Bell Resources (Nevada) Corporation, 4750 North Bonanza Avenue, Tucson, Arizona 85749. The general course of this claim is north-south and it is situated in Mohave County, Arizona. This claim is 1500 feet in length and 600 feet in width. This claim runs from the location monument on which this location notice is posted approximately 10 feet in a northerly direction to the north end line and 1490 feet in a southerly direction to the south end line with 300 feet on each side of the monument of location and centerline of the claim. This claim is marked by six monuments, one at each corner and one at the center of each end line of the claim.

The location monument on which this notice is posted is situated within Section 12, Township 17 North, Range 13 West, Gila and Salt River Meridian, Arizona, and this claim occupies the following Quarter Section(s), Section(s), Township(s), and Range(s):

Quarter Section	Section	Township	Range
<u>SW</u>	<u>12</u>	17 North	<u>13</u> West
---	---	17 North	--- West
---	---	17 North	--- West
---	---	17 North	--- West

The Northeast corner of this claim is approximately 2092 feet East and 8184 feet South of the surveyed Northwest corner of Section 1, Township 17 North, Range 13 West, Gila and Salt River Meridian.

DATED AND POSTED on the ground this 1st day of September, 2020.

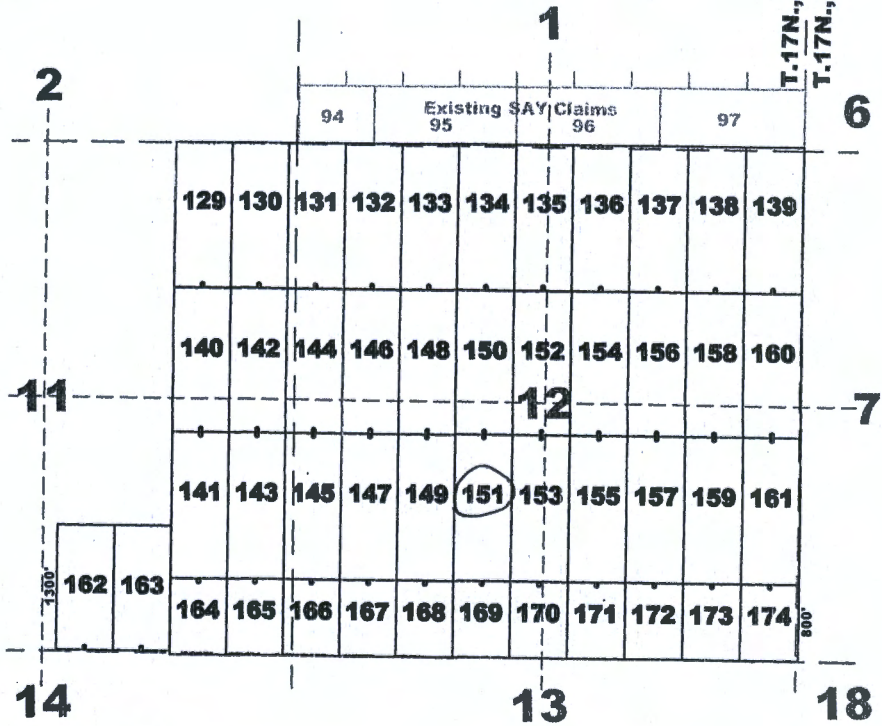
Claim Map for SAY Lode Claim

Timothy M. Marsh
Timothy M. Marsh, Agent for:

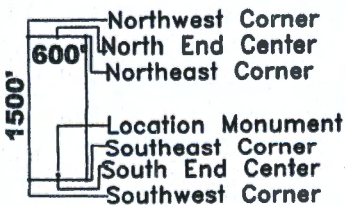
Location Monuments are 10' from end lines.

SAY 162 & 163 are 1300' x 600'
SAY 164-174 are 800' x 600'


Bell Resources (Nevada) Corporation
4750 North Bonanza Avenue
Tucson, Arizona 85749



Scale 1" = 2000'
1:24000



Typical Claims



The above map depicts the SAY 151 lode mining claim, which is located in Section(s) 12, Township 17 North, Range(s) 13 West, Gila and Salt River Meridian, Mohave County, Arizona. The claim corners, end centers, and location monument are marked by 2 inch by 2 inch by 5 foot wooden posts with aluminum tags. The bearings and distances between claim corners are as depicted on the map.

RECEIVED
 2020 OCT 30 A 9 33
 PHOENIX ARIZONA
 MOHAVE COUNTY RECORDER

AHC461581

Recording requested by:
Bell Resources (Nevada) Corporation

When recorded return to:
Tim Marsh
4750 N. Bonanza Avenue
Tucson, AZ 85749

FEE# 2020054189

OFFICIAL RECORDS
OF MOHAVE COUNTY
KRISTI BLAIR,
COUNTY RECORDER



09/22/2020 09:30 AM Fee: \$30.00

PAGE: 1 of 1

LOCATION NOTICE FOR LODE MINING CLAIM

NOTICE IS HEREBY GIVEN that the SAY 152 lode mining claim has been located by Bell Resources (Nevada) Corporation, 4750 North Bonanza Avenue, Tucson, Arizona 85749. The general course of this claim is north-south and it is situated in Mohave County, Arizona. This claim is 1500 feet in length and 600 feet in width. This claim runs from the location monument on which this location notice is posted approximately 1490 feet in a northerly direction to the north end line and 10 feet in a southerly direction to the south end line with 300 feet on each side of the monument of location and centerline of the claim. This claim is marked by six monuments, one at each corner and one at the center of each end line of the claim.

The location monument on which this notice is posted is situated within Section 12, Township 17 North, Range 13 West, Gila and Salt River Meridian, Arizona, and this claim occupies the following Quarter Section(s), Section(s), Township(s), and Range(s):

Quarter Section	Section	Township	Range
<u>NW</u>	<u>12</u>	17 North	<u>13</u> West
<u>NE</u>	<u>12</u>	17 North	<u>13</u> West
<u>SW</u>	<u>12</u>	17 North	<u>13</u> West
<u>SE</u>	<u>12</u>	17 North	<u>13</u> West

RECEIVED
M. M. STATE OFFICE
2020 OCT 30 A 9 33
PHOENIX, ARIZONA

The Northeast corner of this claim is approximately 2729 feet East and 6699 feet South of the surveyed Northwest corner of Section 1, Township 17 North, Range 13 West, Gila and Salt River Meridian.

DATED AND POSTED on the ground this
1st day of September, 2020.

Claim Map for SAY Lode Claim

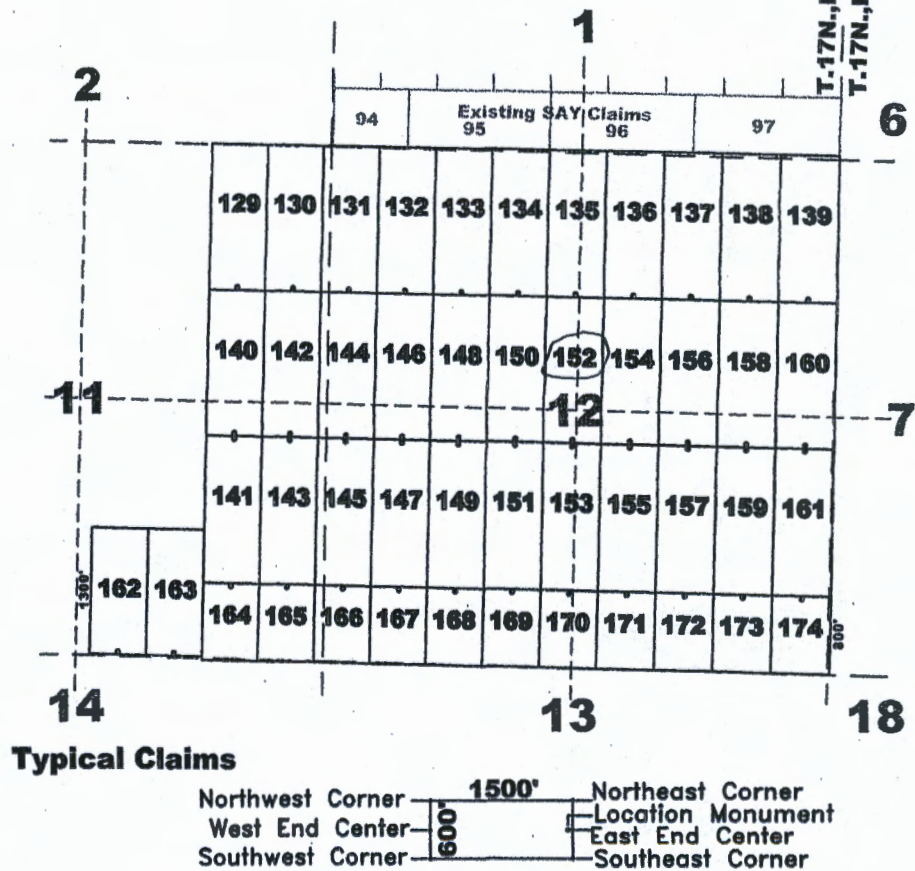
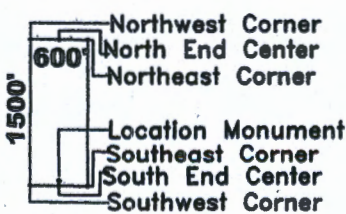
Timothy M. Marsh
Timothy M. Marsh, Agent for:

Location Monuments are 10' from end lines.

SAY 162 & 163 are 1300' x 600'
SAY 164-174 are 800' x 600'

Bell Resources (Nevada) Corporation
4750 North Bonanza Avenue
Tucson, Arizona 85749

Scale 1" = 2000'
1:24000



AMC461582

The above map depicts the SAY 152 lode mining claim, which is located in Section(s) 12, Township 17 North, Range(s) 13 West, Gila and Salt River Meridian, Mohave County, Arizona. The claim corners, end centers, and location monument are marked by 2 inch by 2 inch by 5 foot wooden posts with aluminum tags. The bearings and distances between claim corners are as depicted on the map.

Recording requested by:
Bell Resources (Nevada) Corporation

When recorded return to:
Tim Marsh
4750 N. Bonanza Avenue
Tucson, AZ 85749

FEE# 2020054190

OFFICIAL RECORDS
OF MOHAVE COUNTY
KRISTI BLAIR,
COUNTY RECORDER



09/22/2020 09:30 AM Fee: \$30.00

PAGE: 1 of 1

LOCATION NOTICE FOR LODE MINING CLAIM

NOTICE IS HEREBY GIVEN that the SAY 153 lode mining claim has been located by Bell Resources (Nevada) Corporation, 4750 North Bonanza Avenue, Tucson, Arizona 85749. The general course of this claim is north-south and it is situated in Mohave County, Arizona. This claim is 1500 feet in length and 600 feet in width. This claim runs from the location monument on which this location notice is posted approximately 10 feet in a northerly direction to the north end line and 1490 feet in a southerly direction to the south end line with 300 feet on each side of the monument of location and centerline of the claim. This claim is marked by six monuments, one at each corner and one at the center of each end line of the claim.

The location monument on which this notice is posted is situated within Section 12, Township 17 North, Range 13 West, Gila and Salt River Meridian, Arizona, and this claim occupies the following Quarter Section(s), Section(s), Township(s), and Range(s):

Quarter Section	Section	Township	Range
<u>SW</u>	<u>12</u>	17 North	<u>13</u> West
<u>SE</u>	<u>12</u>	17 North	<u>13</u> West
_____	_____	17 North	_____ West
_____	_____	17 North	_____ West

The Northeast corner of this claim is approximately 2692 feet East and 8198 feet South of the surveyed Northwest corner of Section 1, Township 17 North, Range 13 West, Gila and Salt River Meridian.

DATED AND POSTED on the ground this
1st day of September, 2020.

Timothy M. Marsh
Timothy M. Marsh, Agent for:

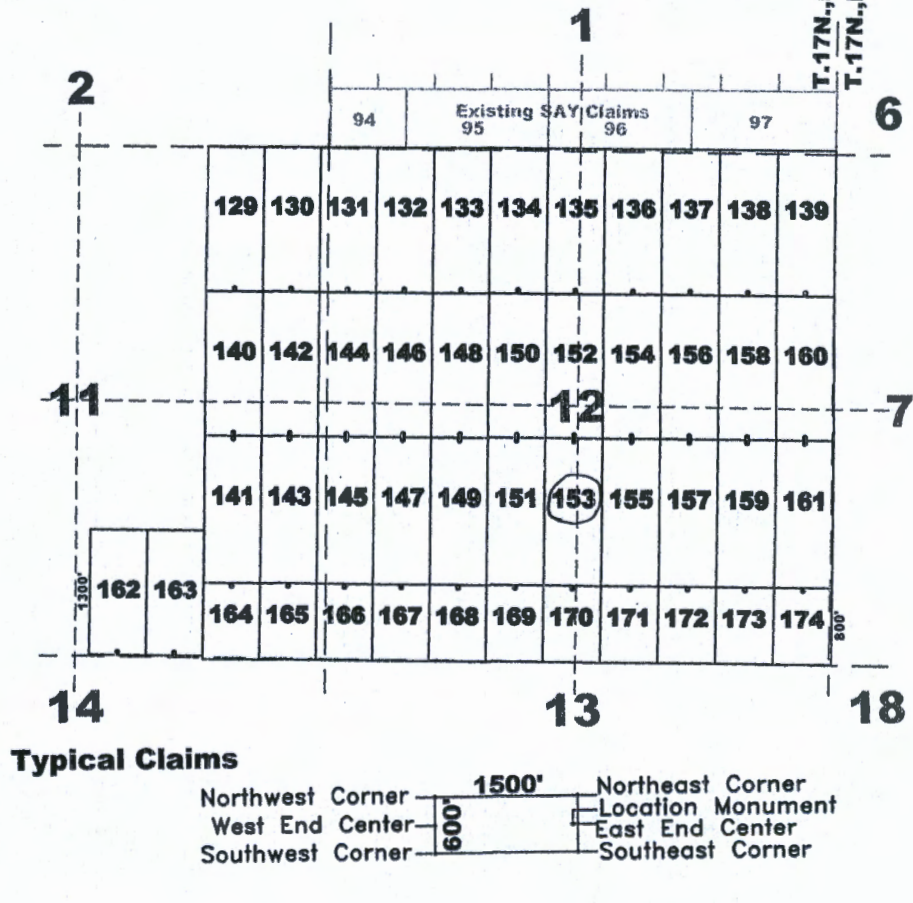
Bell Resources (Nevada) Corporation
4750 North Bonanza Avenue
Tucson, Arizona 85749

Claim Map for SAY Lode Claim

Location Monuments are 10' from end lines.

SAY 162 & 163 are 1300' x 600'
SAY 164-174 are 800' x 600'

Scale 1" = 2000'
1:24000



The above map depicts the SAY 153 lode mining claim, which is located in Section(s) 12, Township 17 North, Range(s) 13 West, Gila and Salt River Meridian, Mohave County, Arizona. The claim corners, end centers, and location monument are marked by 2 inch by 2 inch by 5 foot wooden posts with aluminum tags. The bearings and distances between claim corners are as depicted on the map.

AMC461583

Recording requested by:
Bell Resources (Nevada) Corporation

FEE# 2020054191

OFFICIAL RECORDS
OF MOHAVE COUNTY
KRISTI BLAIR,
COUNTY RECORDER



09/22/2020 09:30 AM Fee: \$30.00

PAGE: 1 of 1

When recorded return to:

Tim Marsh
4750 N. Bonanza Avenue
Tucson, AZ 85749

LOCATION NOTICE FOR LODE MINING CLAIM

NOTICE IS HEREBY GIVEN that the SAY 154 lode mining claim has been located by Bell Resources (Nevada) Corporation, 4750 North Bonanza Avenue, Tucson, Arizona 85749. The general course of this claim is north-south and it is situated in Mohave County, Arizona. This claim is 1500 feet in length and 600 feet in width. This claim runs from the location monument on which this location notice is posted approximately 1490 feet in a northerly direction to the north end line and 10 feet in a southerly direction to the south end line with 300 feet on each side of the monument of location and centerline of the claim. This claim is marked by six monuments, one at each corner and one at the center of each end line of the claim.

The location monument on which this notice is posted is situated within Section 12, Township 17 North, Range 13 West, Gila and Salt River Meridian, Arizona, and this claim occupies the following Quarter Section(s), Section(s), Township(s), and Range(s):

Quarter Section	Section	Township	Range
<u>NE</u>	<u>12</u>	17 North	<u>13</u> West
<u>SE</u>	<u>12</u>	17 North	<u>13</u> West
_____	_____	17 North	_____ West
_____	_____	17 North	_____ West

RECEIVED
 MOHAVE COUNTY RECORDER
 KRISTI BLAIR
 OCT 30 A 9 34

The Northeast corner of this claim is approximately 3329 feet East and 6714 feet South of the surveyed Northwest corner of Section 1, Township 17 North, Range 13 West, Gila and Salt River Meridian.

DATED AND POSTED on the ground this
2nd day of September, 2020.

Timothy M. Marsh, Agent for:

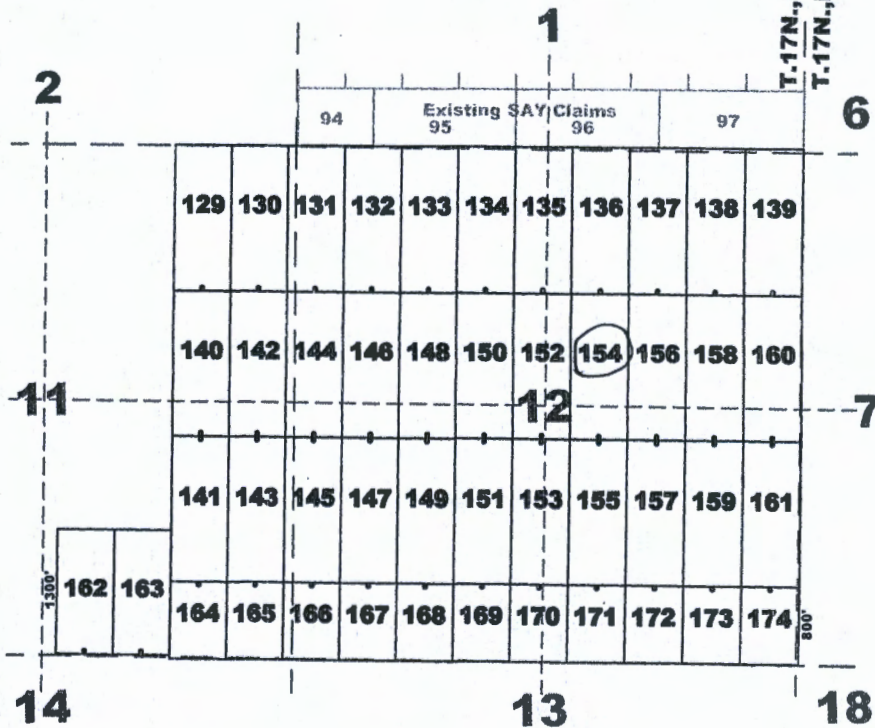
Bell Resources (Nevada) Corporation
4750 North Bonanza Avenue
Tucson, Arizona 85749

Claim Map for SAY Lode Claim

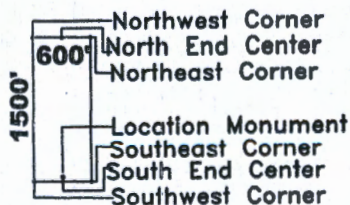
Location Monuments are 10' from end lines.

SAY 162 & 163 are 1300' x 600'
SAY 164-174 are 800' x 600'

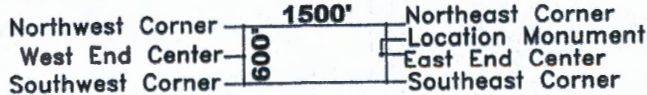
Scale 1" = 2000'
1:24000



AMC 461584



Typical Claims



The above map depicts the SAY 154 lode mining claim, which is located in Section(s) 12, Township 17 North, Range(s) 13 West, Gila and Salt River Meridian, Mohave County, Arizona. The claim corners, end centers, and location monument are marked by 2 inch by 2 inch by 5 foot wooden posts with aluminum tags. The bearings and distances between claim corners are as depicted on the map.

Recording requested by:
Bell Resources (Nevada) Corporation

When recorded return to:
Tim Marsh
4750 N. Bonanza Avenue
Tucson, AZ 85749

FEE# 2020054192

OFFICIAL RECORDS
OF MOHAVE COUNTY
KRISTI BLAIR,
COUNTY RECORDER



09/22/2020 09:30 AM Fee: \$30.00

PAGE: 1 of 1

LOCATION NOTICE FOR LODE MINING CLAIM

NOTICE IS HEREBY GIVEN that the SAY 155 lode mining claim has been located by Bell Resources (Nevada) Corporation, 4750 North Bonanza Avenue, Tucson, Arizona 85749. The general course of this claim is north-south and it is situated in Mohave County, Arizona. This claim is 1500 feet in length and 600 feet in width. This claim runs from the location monument on which this location notice is posted approximately 10 feet in a northerly direction to the north end line and 1490 feet in a southerly direction to the south end line with 300 feet on each side of the monument of location and centerline of the claim. This claim is marked by six monuments, one at each corner and one at the center of each end line of the claim.

The location monument on which this notice is posted is situated within Section 12, Township 17 North, Range 13 West, Gila and Salt River Meridian, Arizona, and this claim occupies the following Quarter Section(s), Section(s), Township(s), and Range(s):

Quarter Section	Section	Township	Range
<u>SE</u>	<u>12</u>	17 North	<u>13</u> West
_____	_____	17 North	_____ West
_____	_____	17 North	_____ West
_____	_____	17 North	_____ West

RECEIVED
 MOHAVE COUNTY RECORDER
 PHOENIX, ARIZONA
 OCT 30 A 9 34

The Northeast corner of this claim is approximately 3292 feet East and 8213 feet South of the surveyed Northwest corner of Section 1, Township 17 North, Range 13 West, Gila and Salt River Meridian.

DATED AND POSTED on the ground this
2nd day of September, 2020.

Claim Map for SAY Lode Claim

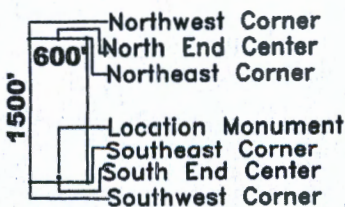
Timothy M. Marsh
Timothy M. Marsh, Agent for:

Location Monuments are 10' from end lines.

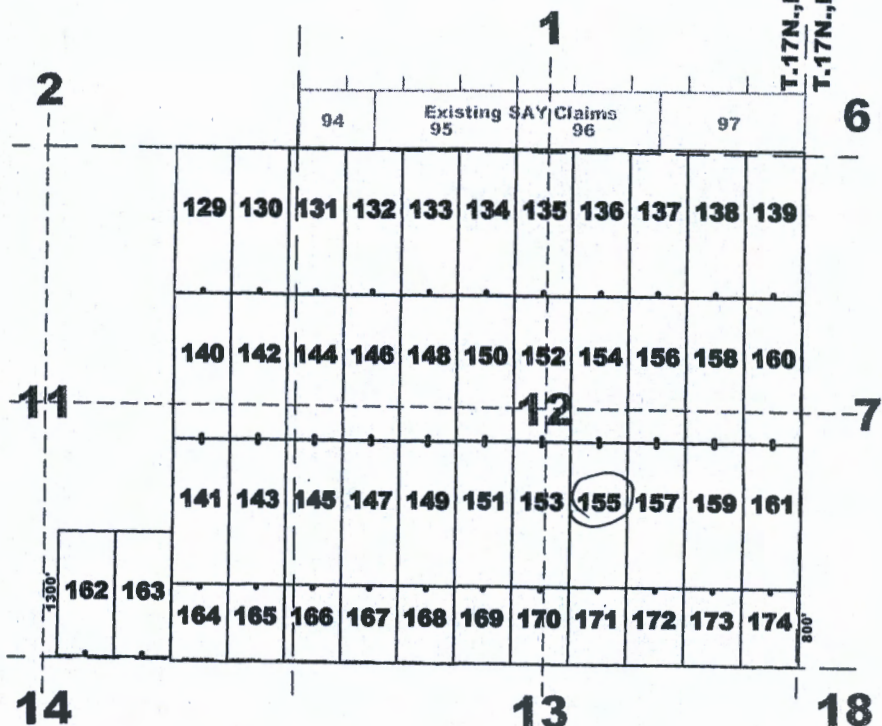

SAY 162 & 163 are 1300' x 600'
SAY 164-174 are 800' x 600'

Bell Resources (Nevada) Corporation
4750 North Bonanza Avenue
Tucson, Arizona 85749

Scale 1" = 2000'
1:24000



Typical Claims



AHC461585

The above map depicts the SAY 155 lode mining claim, which is located in Section(s) 12, Township 17 North, Range(s) 13 West, Gila and Salt River Meridian, Mohave County, Arizona. The claim corners, end centers, and location monument are marked by 2 inch by 2 inch by 5 foot wooden posts with aluminum tags. The bearings and distances between claim corners are as depicted on the map.

Recording requested by:
Bell Resources (Nevada) Corporation

When recorded return to:
Tim Marsh
4750 N. Bonanza Avenue
Tucson, AZ 85749

FEE# 2020054193

OFFICIAL RECORDS
OF MOHAVE COUNTY
KRISTI BLAIR,
COUNTY RECORDER



09/22/2020 09:30 AM Fee: \$30.00

PAGE: 1 of 1

LOCATION NOTICE FOR LODE MINING CLAIM

NOTICE IS HEREBY GIVEN that the SAY 156 lode mining claim has been located by Bell Resources (Nevada) Corporation, 4750 North Bonanza Avenue, Tucson, Arizona 85749. The general course of this claim is north-south and it is situated in Mohave County, Arizona. This claim is 1500 feet in length and 600 feet in width. This claim runs from the location monument on which this location notice is posted approximately 1490 feet in a northerly direction to the north end line and 10 feet in a southerly direction to the south end line with 300 feet on each side of the monument of location and centerline of the claim. This claim is marked by six monuments, one at each corner and one at the center of each end line of the claim.

The location monument on which this notice is posted is situated within Section 12, Township 17 North, Range 13 West, Gila and Salt River Meridian, Arizona, and this claim occupies the following Quarter Section(s), Section(s), Township(s), and Range(s):

Quarter Section	Section	Township	Range
<u>NE</u>	<u>12</u>	17 North	<u>13</u> West
<u>SE</u>	<u>12</u>	17 North	<u>13</u> West
---	---	17 North	---
---	---	17 North	---

The Northeast corner of this claim is approximately 3929 feet East and 6728 feet South of the surveyed Northwest corner of Section 1, Township 17 North, Range 13 West, Gila and Salt River Meridian.

DATED AND POSTED on the ground this
2nd day of September, 2020.

Claim Map for SAY Lode Claim

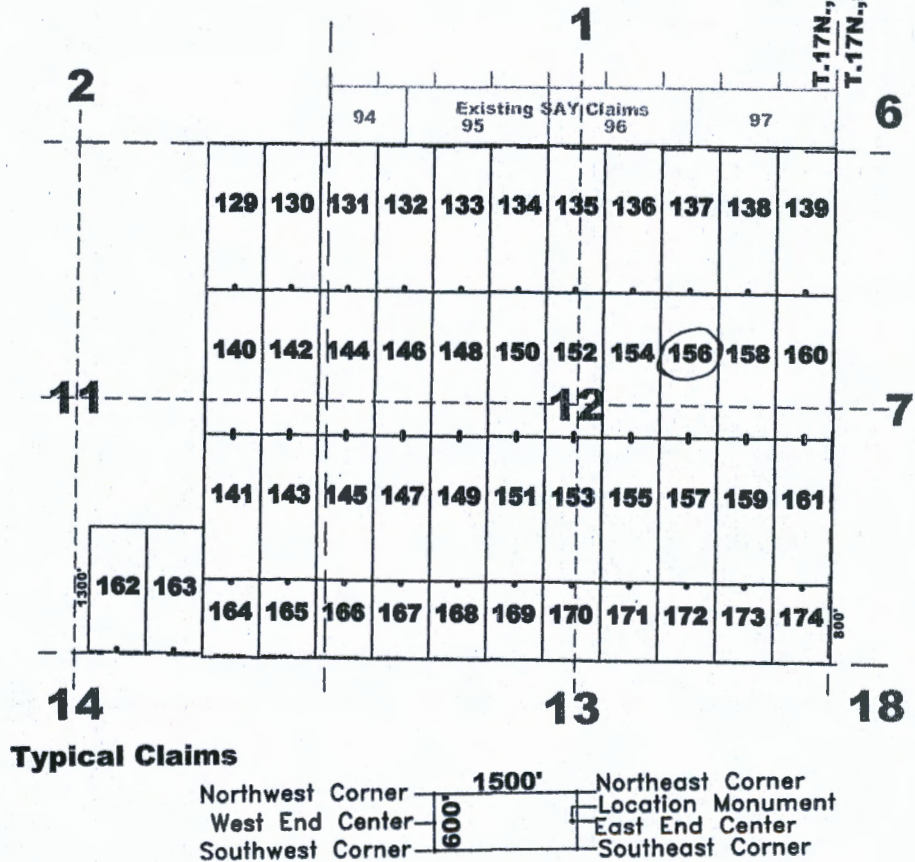
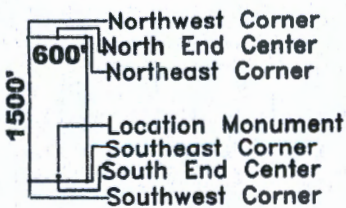
[Signature]
Timothy M. Marsh, Agent for:

Location Monuments are 10' from end lines.

SAY 162 & 163 are 1300' x 600'
SAY 164-174 are 800' x 600'

Bell Resources (Nevada) Corporation
4750 North Bonanza Avenue
Tucson, Arizona 85749

Scale 1" = 2000'
1:24000



AHC461586

The above map depicts the SAY 156 lode mining claim, which is located in Section(s) 12, Township 17 North, Range(s) 13 West, Gila and Salt River Meridian, Mohave County, Arizona. The claim corners, end centers, and location monument are marked by 2 inch by 2 inch by 5 foot wooden posts with aluminum tags. The bearings and distances between claim corners are as depicted on the map.

Recording requested by:
Bell Resources (Nevada) Corporation

When recorded return to:
Tim Marsh
4750 N. Bonanza Avenue
Tucson, AZ 85749

FEE# 2020054194

OFFICIAL RECORDS
OF MOHAVE COUNTY
KRISTI BLAIR,
COUNTY RECORDER



09/22/2020 09:30 AM Fee: \$30.00

PAGE: 1 of 1

LOCATION NOTICE FOR LODE MINING CLAIM

NOTICE IS HEREBY GIVEN that the SAY 157 lode mining claim has been located by Bell Resources (Nevada) Corporation, 4750 North Bonanza Avenue, Tucson, Arizona 85749. The general course of this claim is north-south and it is situated in Mohave County, Arizona. This claim is 1500 feet in length and 600 feet in width. This claim runs from the location monument on which this location notice is posted approximately 10 feet in a northerly direction to the north end line and 1490 feet in a southerly direction to the south end line with 300 feet on each side of the monument of location and centerline of the claim. This claim is marked by six monuments, one at each corner and one at the center of each end line of the claim.

The location monument on which this notice is posted is situated within Section 12, Township 17 North, Range 13 West, Gila and Salt River Meridian, Arizona, and this claim occupies the following Quarter Section(s), Section(s), Township(s), and Range(s):

Quarter Section	Section	Township	Range
<u>SE</u>	<u>12</u>	17 North	<u>13</u> West
---	---	17 North	--- West
---	---	17 North	--- West
---	---	17 North	--- West

RECEIVED
 2020 OCT 30 A 9:31
 BLM AZ STATE OFFICE
 PHOENIX, ARIZONA

The Northeast corner of this claim is approximately 3892 feet East and 8228 feet South of the surveyed Northwest corner of Section 1, Township 17 North, Range 13 West, Gila and Salt River Meridian.

DATED AND POSTED on the ground this
2nd day of September, 2020.

Claim Map for SAY Lode Claim

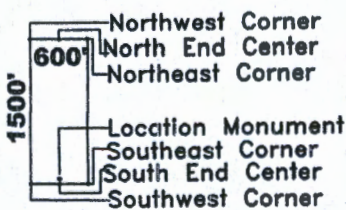
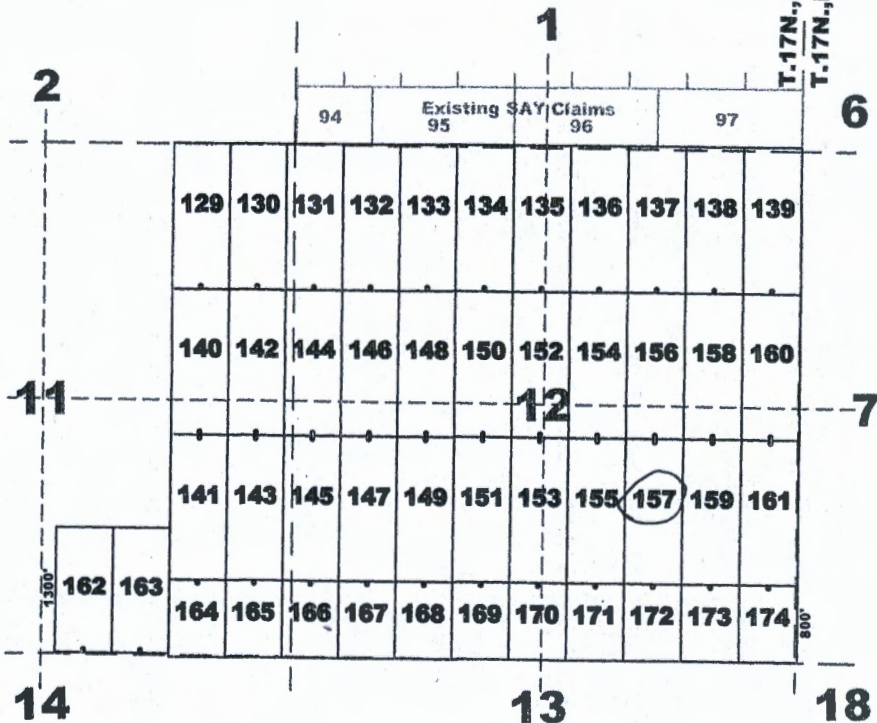
Timothy M. Marsh
Timothy M. Marsh, Agent for:

Location Monuments are 10' from end lines.


SAY 162 & 163 are 1300' x 600'
SAY 164-174 are 800' x 600'

Bell Resources (Nevada) Corporation
4750 North Bonanza Avenue
Tucson, Arizona 85749

Scale 1" = 2000'
1:24000



Typical Claims



The above map depicts the SAY 157 lode mining claim, which is located in Section(s) 12, Township 17 North, Range(s) 13 West, Gila and Salt River Meridian, Mohave County, Arizona. The claim corners, end centers, and location monument are marked by 2 inch by 2 inch by 5 foot wooden posts with aluminum tags. The bearings and distances between claim corners are as depicted on the map.

AMC461587

Recording requested by:
Bell Resources (Nevada) Corporation

When recorded return to:
Tim Marsh
4750 N. Bonanza Avenue
Tucson, AZ 85749

FEE# 2020054195

OFFICIAL RECORDS
OF MOHAVE COUNTY
KRISTI BLAIR,
COUNTY RECORDER



09/22/2020 09:30 AM Fee: \$30.00

PAGE: 1 of 1

LOCATION NOTICE FOR LODE MINING CLAIM

NOTICE IS HEREBY GIVEN that the SAY 158 lode mining claim has been located by Bell Resources (Nevada) Corporation, 4750 North Bonanza Avenue, Tucson, Arizona 85749. The general course of this claim is north-south and it is situated in Mohave County, Arizona. This claim is 1500 feet in length and 600 feet in width. This claim runs from the location monument on which this location notice is posted approximately 1490 feet in a northerly direction to the north end line and 10 feet in a southerly direction to the south end line with 300 feet on each side of the monument of location and centerline of the claim. This claim is marked by six monuments, one at each corner and one at the center of each end line of the claim.

The location monument on which this notice is posted is situated within Section 12, Township 17 North, Range 13 West, Gila and Salt River Meridian, Arizona, and this claim occupies the following Quarter Section(s), Section(s), Township(s), and Range(s):

Quarter Section	Section	Township	Range
<u>NE</u>	<u>12</u>	17 North	<u>13</u> West
<u>SE</u>	<u>12</u>	17 North	<u>13</u> West
_____	_____	17 North	_____ West
_____	_____	17 North	_____ West

RECEIVED
 MOHAVE COUNTY RECORDER
 2020 OCT 30 A 9 34

The Northeast corner of this claim is approximately 4528 feet East and 6743 feet South of the surveyed Northwest corner of Section 1, Township 17 North, Range 13 West, Gila and Salt River Meridian.

DATED AND POSTED on the ground this
2nd day of September, 2020.

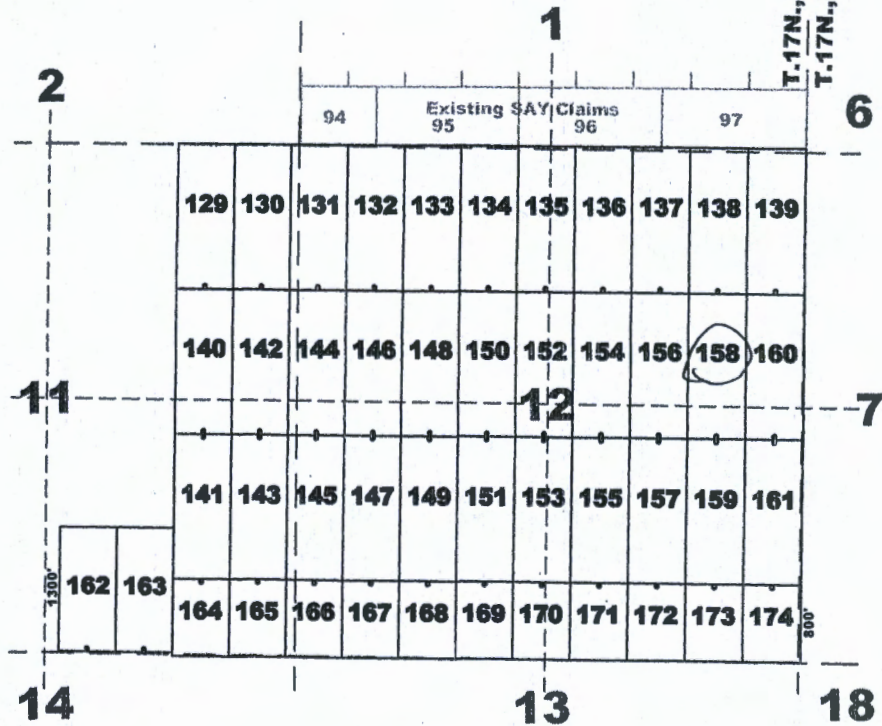
Timothy M. Marsh
Timothy M. Marsh, Agent for:

Bell Resources (Nevada) Corporation
4750 North Bonanza Avenue
Tucson, Arizona 85749

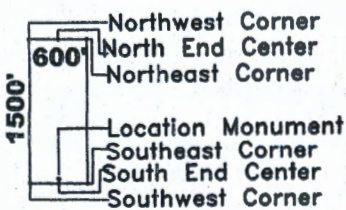
Claim Map for SAY Lode Claim

Location Monuments are 10' from end lines.


SAY 162 & 163 are 1300' x 600'
SAY 164-174 are 800' x 600'



Scale 1" = 2000'
1:24000



Typical Claims



The above map depicts the SAY 158 lode mining claim, which is located in Section(s) 12, Township 17 North, Range(s) 13 West, Gila and Salt River Meridian, Mohave County, Arizona. The claim corners, end centers, and location monument are marked by 2 inch by 2 inch by 5 foot wooden posts with aluminum tags. The bearings and distances between claim corners are as depicted on the map.

AMC461588

Recording requested by:
Bell Resources (Nevada) Corporation

When recorded return to:
Tim Marsh
4750 N. Bonanza Avenue
Tucson, AZ 85749

FEE# 2020054196

OFFICIAL RECORDS
OF MOHAVE COUNTY
KRISTI BLAIR,
COUNTY RECORDER



09/22/2020 09:30 AM Fee: \$30.00

PAGE: 1 of 1

LOCATION NOTICE FOR LODE MINING CLAIM

NOTICE IS HEREBY GIVEN that the SAY 159 lode mining claim has been located by Bell Resources (Nevada) Corporation, 4750 North Bonanza Avenue, Tucson, Arizona 85749. The general course of this claim is north-south and it is situated in Mohave County, Arizona. This claim is 1500 feet in length and 600 feet in width. This claim runs from the location monument on which this location notice is posted approximately 10 feet in a northerly direction to the north end line and 1490 feet in a southerly direction to the south end line with 300 feet on each side of the monument of location and centerline of the claim. This claim is marked by six monuments, one at each corner and one at the center of each end line of the claim.

The location monument on which this notice is posted is situated within Section 12, Township 17 North, Range 13 West, Gila and Salt River Meridian, Arizona, and this claim occupies the following Quarter Section(s), Section(s), Township(s), and Range(s):

Quarter Section	Section	Township	Range
<u>SE</u>	<u>12</u>	17 North	<u>13</u> West
_____	_____	17 North	_____ West
_____	_____	17 North	_____ West
_____	_____	17 North	_____ West

RECEIVED
 MOHAVE COUNTY RECORDER
 2020 OCT 30 A 9 31
 PHOENIX, ARIZONA

The Northeast corner of this claim is approximately 4491 feet East and 8243 feet South of the surveyed Northwest corner of Section 1, Township 17 North, Range 13 West, Gila and Salt River Meridian.

DATED AND POSTED on the ground this
2nd day of September, 2020.

Claim Map for SAY Lode Claim

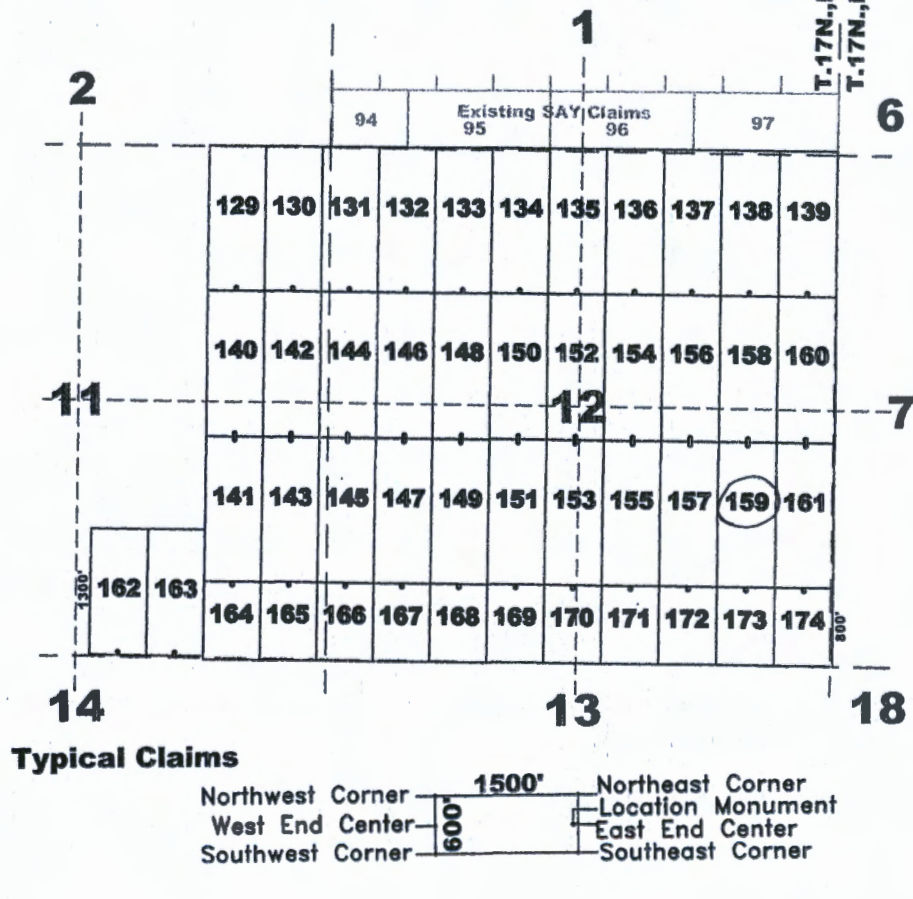
[Signature]
Timothy M. Marsh, Agent for:

Location Monuments are 10' from end lines.

SAY 162 & 163 are 1300' x 600'
SAY 164-174 are 800' x 600'

Bell Resources (Nevada) Corporation
4750 North Bonanza Avenue
Tucson, Arizona 85749

Scale 1" = 2000'
1:24000



The above map depicts the SAY 159 lode mining claim, which is located in Section(s) 12, Township 17 North, Range(s) 13 West, Gila and Salt River Meridian, Mohave County, Arizona. The claim corners, end centers, and location monument are marked by 2 inch by 2 inch by 5 foot wooden posts with aluminum tags. The bearings and distances between claim corners are as depicted on the map.

AMC461589

Recording requested by:
Bell Resources (Nevada) Corporation

FEE# 2020054197

OFFICIAL RECORDS
OF MOHAVE COUNTY
KRISTI BLAIR,
COUNTY RECORDER



09/22/2020 09:30 AM Fee: \$30.00

PAGE: 1 of 1

When recorded return to:
Tim Marsh
4750 N. Bonanza Avenue
Tucson, AZ 85749

LOCATION NOTICE FOR LODE MINING CLAIM

NOTICE IS HEREBY GIVEN that the SAY 160 lode mining claim has been located by Bell Resources (Nevada) Corporation, 4750 North Bonanza Avenue, Tucson, Arizona 85749. The general course of this claim is north-south and it is situated in Mohave County, Arizona. This claim is 1500 feet in length and 600 feet in width. This claim runs from the location monument on which this location notice is posted approximately 1490 feet in a northerly direction to the north end line and 10 feet in a southerly direction to the south end line with 300 feet on each side of the monument of location and centerline of the claim. This claim is marked by six monuments, one at each corner and one at the center of each end line of the claim.

The location monument on which this notice is posted is situated within Section 12, Township 17 North, Range 13 West, Gila and Salt River Meridian, Arizona, and this claim occupies the following Quarter Section(s), Section(s), Township(s), and Range(s):

Quarter Section	Section	Township	Range
<u>NE</u>	<u>12</u>	17 North	<u>13</u> West
<u>SE</u>	<u>12</u>	17 North	<u>13</u> West
<u>NW</u>	<u>7</u>	17 North	<u>12</u> West
<u>SW</u>	<u>7</u>	17 North	<u>12</u> West

The Northeast corner of this claim is approximately 5128 feet East and 6758 feet South of the surveyed Northwest corner of Section 1, Township 17 North, Range 13 West, Gila and Salt River Meridian.

DATED AND POSTED on the ground this
2nd day of September, 2020.

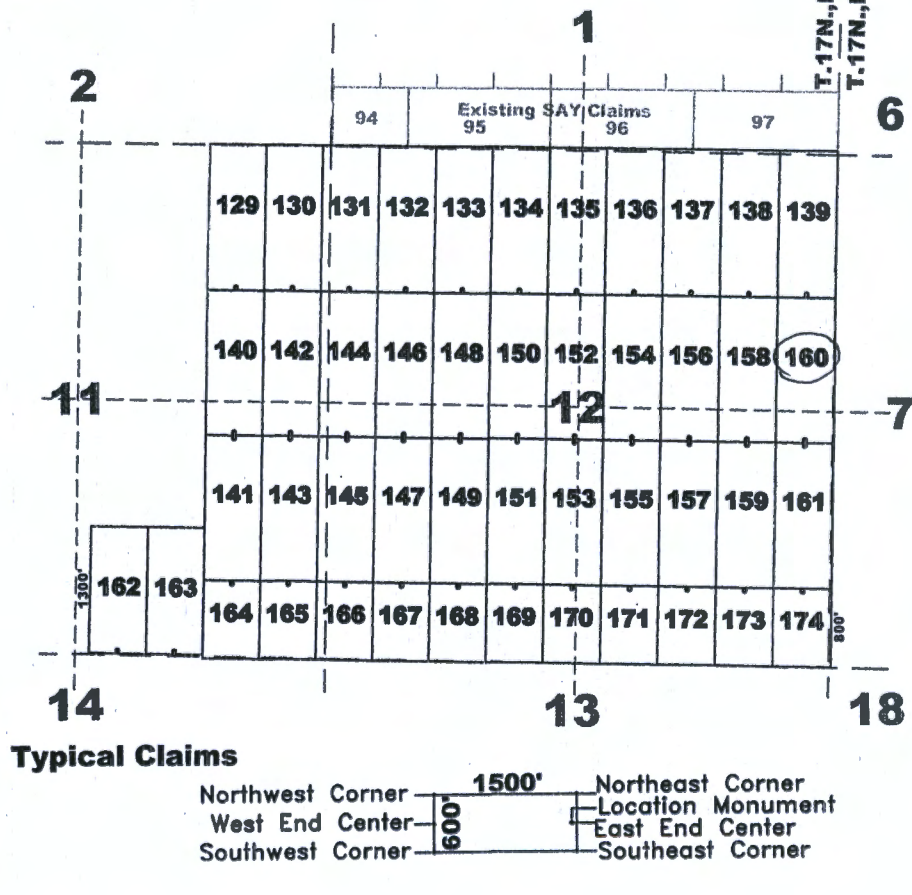
Claim Map for SAY Lode Claim

Timothy M. Marsh
Timothy M. Marsh, Agent for:


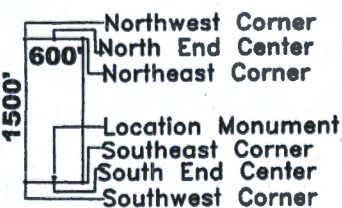
Location Monuments are 10' from end lines.

SAY 162 & 163 are 1300' x 600'
SAY 164-174 are 800' x 600'

Bell Resources (Nevada) Corporation
4750 North Bonanza Avenue
Tucson, Arizona 85749



Scale 1" = 2000'
1:24000



The above map depicts the SAY 160 lode mining claim, which is located in Section(s) 12 & 7, Township 17 North, Range(s) 13 & 12 West, Gila and Salt River Meridian, Mohave County, Arizona. The claim corners, end centers, and location monument are marked by 2 inch by 2 inch by 5 foot wooden posts with aluminum tags. The bearings and distances between claim corners are as depicted on the map.

Recording requested by:
Bell Resources (Nevada) Corporation

FEE# 2020054198

OFFICIAL RECORDS
OF MOHAVE COUNTY
KRISTI BLAIR,
COUNTY RECORDER



09/22/2020 09:30 AM Fee: \$30.00

PAGE: 1 of 1

When recorded return to:
Tim Marsh
4750 N. Bonanza Avenue
Tucson, AZ 85749

LOCATION NOTICE FOR LODE MINING CLAIM

NOTICE IS HEREBY GIVEN that the SAY 161 lode mining claim has been located by Bell Resources (Nevada) Corporation, 4750 North Bonanza Avenue, Tucson, Arizona 85749. The general course of this claim is north-south and it is situated in Mohave County, Arizona. This claim is 1500 feet in length and 600 feet in width. This claim runs from the location monument on which this location notice is posted approximately 10 feet in a northerly direction to the north end line and 1490 feet in a southerly direction to the south end line with 300 feet on each side of the monument of location and centerline of the claim. This claim is marked by six monuments, one at each corner and one at the center of each end line of the claim.

The location monument on which this notice is posted is situated within Section 12, Township 17 North, Range 13 West, Gila and Salt River Meridian, Arizona, and this claim occupies the following Quarter Section(s), Section(s), Township(s), and Range(s):

Quarter Section	Section	Township	Range
<u>SE</u>	<u>12</u>	17 North	<u>13</u> West
<u>SW</u>	<u>7</u>	17 North	<u>12</u> West
_____	_____	17 North	_____ West
_____	_____	17 North	_____ West

The Northeast corner of this claim is approximately 5091 feet East and 8257 feet South of the surveyed Northwest corner of Section 1, Township 17 North, Range 13 West, Gila and Salt River Meridian.

DATED AND POSTED on the ground this
2nd day of September, 2020.

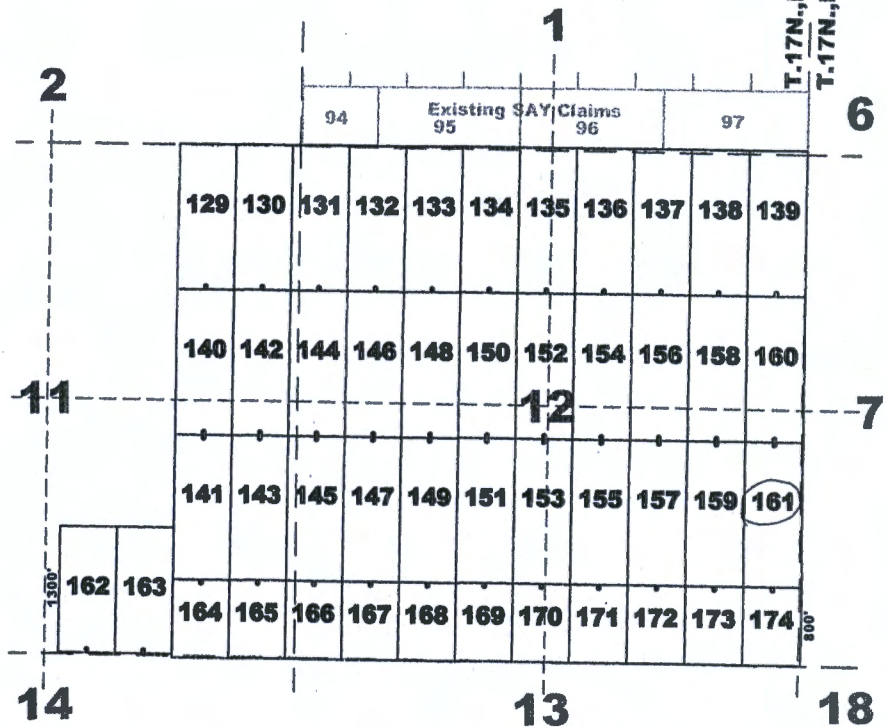
Claim Map for SAY Lode Claim

Timothy M. Marsh
Timothy M. Marsh, Agent for:

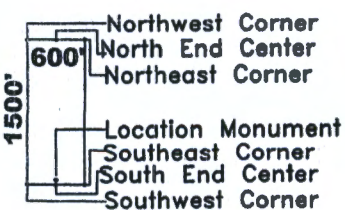
Location Monuments are 10' from end lines.

SAY 162 & 163 are 1300' x 600'
SAY 164-174 are 800' x 600'


Bell Resources (Nevada) Corporation
4750 North Bonanza Avenue
Tucson, Arizona 85749



Scale 1" = 2000'
1:24000



Typical Claims



The above map depicts the SAY 161 lode mining claim, which is located in Section(s) 12 + 7, Township 17 North, Range(s) 13 + 12 West, Gila and Salt River Meridian, Mohave County, Arizona. The claim corners, end centers, and location monument are marked by 2 inch by 2 inch by 5 foot wooden posts with aluminum tags. The bearings and distances between claim corners are as depicted on the map.

AMC461591

Recording requested by:
Bell Resources (Nevada) Corporation

When recorded return to:
Tim Marsh
4750 N. Bonanza Avenue
Tucson, AZ 85749

FEE# 2020054199

OFFICIAL RECORDS
OF MOHAVE COUNTY
KRISTI BLAIR,
COUNTY RECORDER



09/22/2020 09:30 AM Fee: \$30.00

PAGE: 1 of 1

LOCATION NOTICE FOR LODE MINING CLAIM

NOTICE IS HEREBY GIVEN that the SAY 162 lode mining claim has been located by Bell Resources (Nevada) Corporation, 4750 North Bonanza Avenue, Tucson, Arizona 85749. The general course of this claim is north-south and it is situated in Mohave County, Arizona. This claim is 1300 feet in length and 600 feet in width. This claim runs from the location monument on which this location notice is posted approximately 1290 feet in a northerly direction to the north end line and 10 feet in a southerly direction to the south end line with 300 feet on each side of the monument of location and centerline of the claim. This claim is marked by six monuments, one at each corner and one at the center of each end line of the claim.

The location monument on which this notice is posted is situated within Section 11, Township 17 North, Range 13 West, Gila and Salt River Meridian, Arizona, and this claim occupies the following Quarter Section(s), Section(s), Township(s), and Range(s):

Quarter Section	Section	Township	Range
<u>SE</u>	<u>11</u>	17 North	<u>13</u> West
_____	_____	17 North	_____ West
_____	_____	17 North	_____ West
_____	_____	17 North	_____ West

RECEIVED
 DEPT. OF STATE OFFICE
 2020 OCT 30 A 9 54
 PHOENIX ARIZONA

The Northeast corner of this claim is approximately 2130 feet West and 9040 feet South of the surveyed Northwest corner of Section 1, Township 17 North, Range 13 West, Gila and Salt River Meridian.

DATED AND POSTED on the ground this
1st day of September, 2020.

Claim Map for SAY Lode Claim

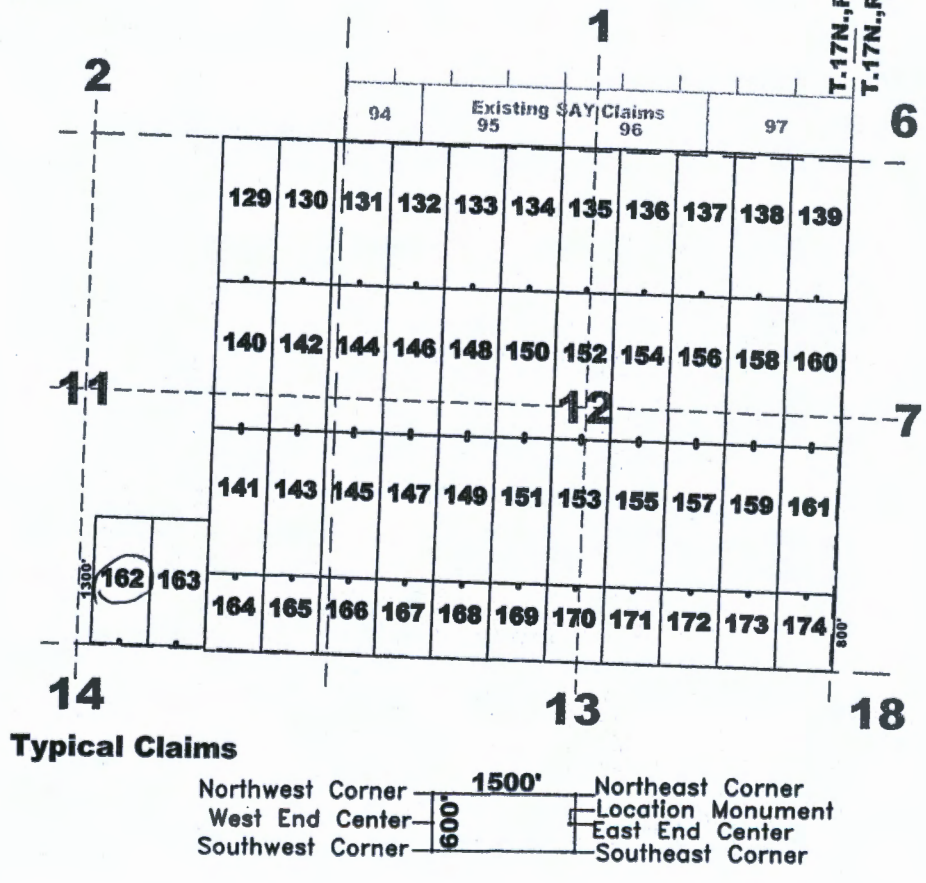
[Signature]
Timothy M. Marsh, Agent for:

Location Monuments are 10' from end lines.

SAY 162 & 163 are 1300' x 600'
SAY 164-174 are 800' x 600'

Bell Resources (Nevada) Corporation
4750 North Bonanza Avenue
Tucson, Arizona 85749

Scale 1" = 2000'
1:24000



AMC461592

The above map depicts the SAY 162 lode mining claim, which is located in Section(s) 11, Township 17 North, Range(s) 13 West, Gila and Salt River Meridian, Mohave County, Arizona. The claim corners, end centers, and location monument are marked by 2 inch by 2 inch by 5 foot wooden posts with aluminum tags. The bearings and distances between claim corners are as depicted on the map.

Recording requested by:
Bell Resources (Nevada) Corporation

When recorded return to:
Tim Marsh
4750 N. Bonanza Avenue
Tucson, AZ 85749

FEE# 2020054200

OFFICIAL RECORDS
OF MOHAVE COUNTY
KRISTI BLAIR,
COUNTY RECORDER



09/22/2020 09:30 AM Fee: \$30.00

PAGE: 1 of 1

LOCATION NOTICE FOR LODE MINING CLAIM

NOTICE IS HEREBY GIVEN that the SAY 163 lode mining claim has been located by Bell Resources (Nevada) Corporation, 4750 North Bonanza Avenue, Tucson, Arizona 85749. The general course of this claim is north-south and it is situated in Mohave County, Arizona. This claim is 1300 feet in length and 600 feet in width. This claim runs from the location monument on which this location notice is posted approximately 1290 feet in a northerly direction to the north end line and 10 feet in a southerly direction to the south end line with 300 feet on each side of the monument of location and centerline of the claim. This claim is marked by six monuments, one at each corner and one at the center of each end line of the claim.

The location monument on which this notice is posted is situated within Section 11, Township 17 North, Range 13 West, Gila and Salt River Meridian, Arizona, and this claim occupies the following Quarter Section(s), Section(s), Township(s), and Range(s):

Quarter Section	Section	Township	Range
<u>SE</u>	<u>11</u>	17 North	<u>13</u> West
_____	_____	17 North	_____ West
_____	_____	17 North	_____ West
_____	_____	17 North	_____ West

RECEIVED
 BLM AZ STATE OFFICE
 2020 OCT 30 A 9:30 AM
 PHOENIX ARIZONA

The Northeast corner of this claim is approximately 1530 feet West and 9060 feet South of the surveyed Northwest corner of Section 1, Township 17 North, Range 13 West, Gila and Salt River Meridian.

DATED AND POSTED on the ground this
1st day of September, 2020.

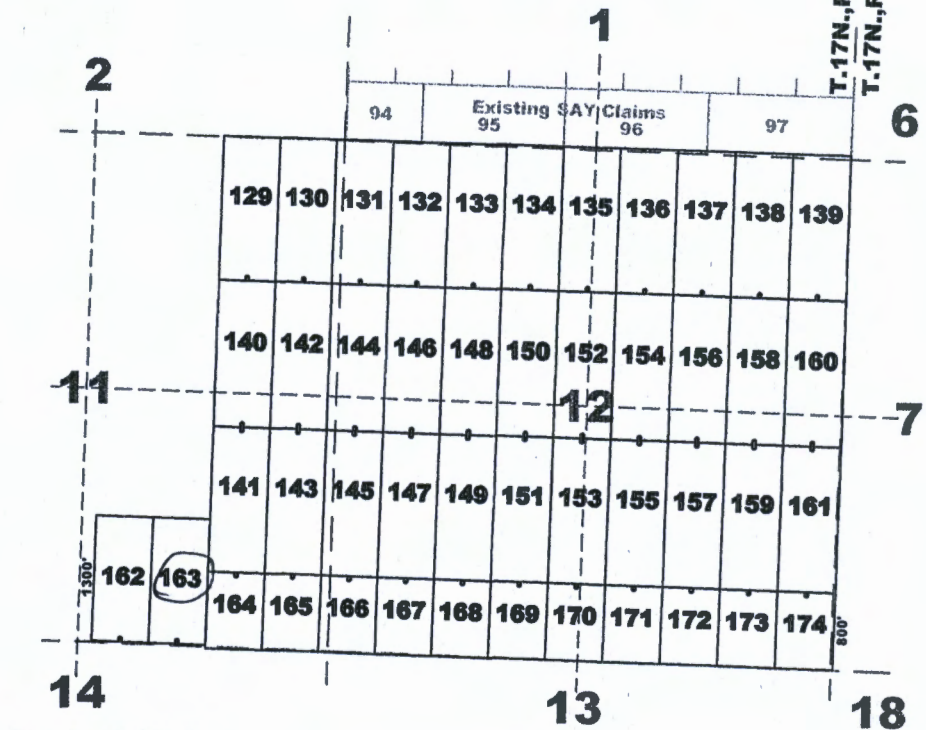
[Signature]
Timothy M. Marsh, Agent for:

Bell Resources (Nevada) Corporation
4750 North Bonanza Avenue
Tucson, Arizona 85749

Claim Map for SAY Lode Claim


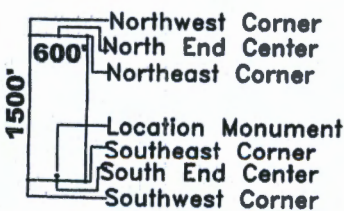
Location Monuments are 10' from end lines.

SAY 162 & 163 are 1300' x 600'
SAY 164-174 are 800' x 600'



ANCL 61593

Scale 1" = 2000'
1:24000



The above map depicts the SAY 163 lode mining claim, which is located in Section(s) 11, Township 17 North, Range(s) 13 West, Gila and Salt River Meridian, Mohave County, Arizona. The claim corners, end centers, and location monument are marked by 2 inch by 2 inch by 5 foot wooden posts with aluminum tags. The bearings and distances between claim corners are as depicted on the map.

Recording requested by:
Bell Resources (Nevada) Corporation

When recorded return to:
Tim Marsh
4750 N. Bonanza Avenue
Tucson, AZ 85749

FEE# 2020054201

OFFICIAL RECORDS
OF MOHAVE COUNTY
KRISTI BLAIR,
COUNTY RECORDER



09/22/2020 09:30 AM Fee: \$30.00

PAGE: 1 of 1

LOCATION NOTICE FOR LODE MINING CLAIM

NOTICE IS HEREBY GIVEN that the SAY 164 lode mining claim has been located by Bell Resources (Nevada) Corporation, 4750 North Bonanza Avenue, Tucson, Arizona 85749. The general course of this claim is north-south and it is situated in Mohave County, Arizona. This claim is 800 feet in length and 600 feet in width. This claim runs from the location monument on which this location notice is posted approximately 10 feet in a northerly direction to the north end line and 790 feet in a southerly direction to the south end line with 300 feet on each side of the monument of location and centerline of the claim. This claim is marked by six monuments, one at each corner and one at the center of each end line of the claim.

The location monument on which this notice is posted is situated within Section 11, Township 17 North, Range 13 West, Gila and Salt River Meridian, Arizona, and this claim occupies the following Quarter Section(s), Section(s), Township(s), and Range(s):

Quarter Section	Section	Township	Range
<u>SE</u>	<u>11</u>	17 North	<u>13</u> West
<u>NE</u>	<u>14</u>	17 North	<u>13</u> West
_____	_____	17 North	_____ West
_____	_____	17 North	_____ West

RECEIVED
 DEMING STATE OFFICE
 2020 OCT 30 A 9 34
 PHOENIX, ARIZONA

The Northeast corner of this claim is approximately 944 feet West and 960 feet South of the surveyed Northwest corner of Section 1, Township 17 North, Range 13 West, Gila and Salt River Meridian.

DATED AND POSTED on the ground this
2nd day of September, 2020.

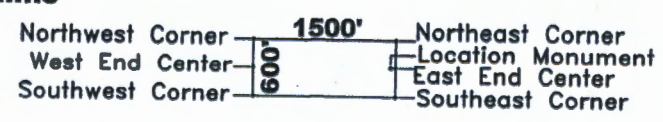
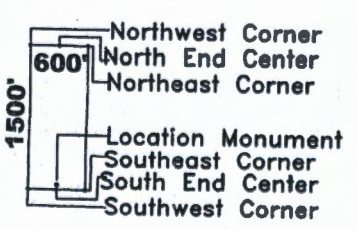
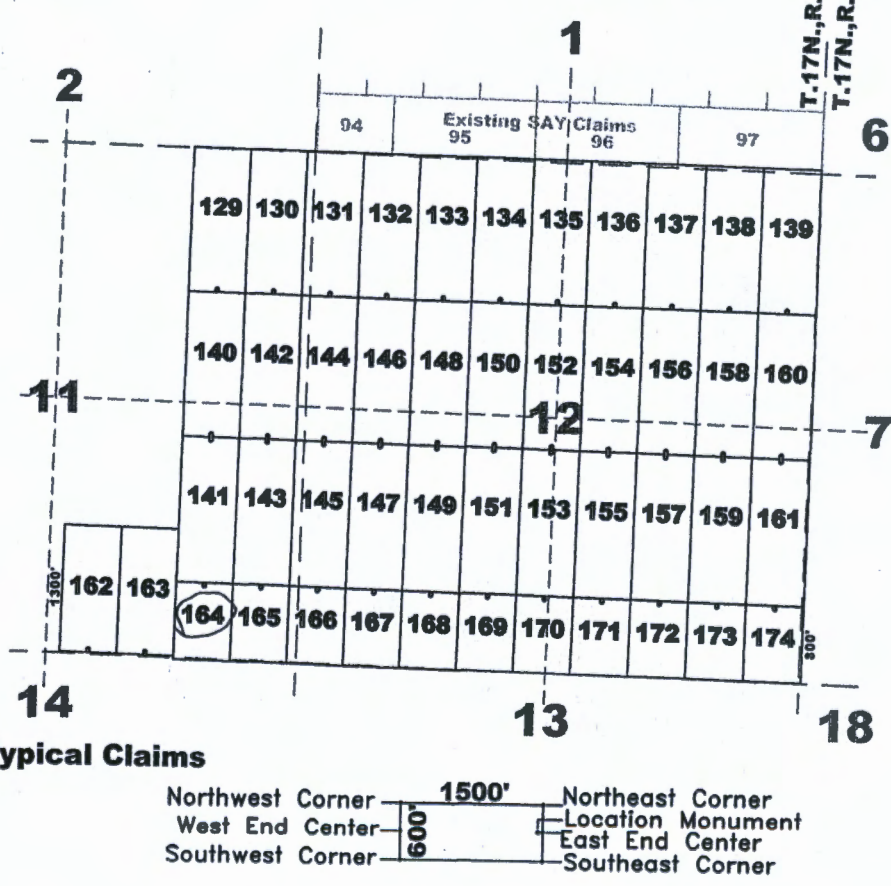
Claim Map for SAY Lode Claim

Timothy M. Marsh
Timothy M. Marsh, Agent for:

Location Monuments are 10' from end lines.

SAY 162 & 163 are 1300' x 600'
SAY 164-174 are 800' x 600'

Bell Resources (Nevada) Corporation
4750 North Bonanza Avenue
Tucson, Arizona 85749



The above map depicts the SAY 164 lode mining claim, which is located in Section(s) 11, 14, Township 17 North, Range(s) 13 West, Gila and Salt River Meridian, Mohave County, Arizona. The claim corners, end centers, and location monument are marked by 2 inch by 2 inch by 5 foot wooden posts with aluminum tags. The bearings and distances between claim corners are as depicted on the map.

Recording requested by:
Bell Resources (Nevada) Corporation

FEE# 2020054202

OFFICIAL RECORDS
OF MOHAVE COUNTY
KRISTI BLAIR,
COUNTY RECORDER



09/22/2020 09:30 AM Fee: \$30.00

PAGE: 1 of 1

When recorded return to:
Tim Marsh
4750 N. Bonanza Avenue
Tucson, AZ 85749

LOCATION NOTICE FOR LODE MINING CLAIM

NOTICE IS HEREBY GIVEN that the SAY 165 lode mining claim has been located by Bell Resources (Nevada) Corporation, 4750 North Bonanza Avenue, Tucson, Arizona 85749. The general course of this claim is north-south and it is situated in Mohave County, Arizona. This claim is 800 feet in length and 600 feet in width. This claim runs from the location monument on which this location notice is posted approximately 10 feet in a northerly direction to the north end line and 790 feet in a southerly direction to the south end line with 300 feet on each side of the monument of location and centerline of the claim. This claim is marked by six monuments, one at each corner and one at the center of each end line of the claim.

The location monument on which this notice is posted is situated within Section 11, Township 17 North, Range 13 West, Gila and Salt River Meridian, Arizona, and this claim occupies the following Quarter Section(s), Section(s), Township(s), and Range(s):

Quarter Section	Section	Township	Range
<u>SE</u>	<u>11</u>	17 North	<u>13</u> West
<u>NE</u>	<u>14</u>	17 North	<u>13</u> West
_____	_____	17 North	_____ West
_____	_____	17 North	_____ West

RECEIVED
 MOHAVE COUNTY RECORDER
 2020 OCT 30 9 31 AM

The Northeast corner of this claim is approximately 344 feet West and 9624 feet South of the surveyed Northwest corner of Section 1, Township 17 North, Range 13 West, Gila and Salt River Meridian.

DATED AND POSTED on the ground this 1st day of September, 2020.

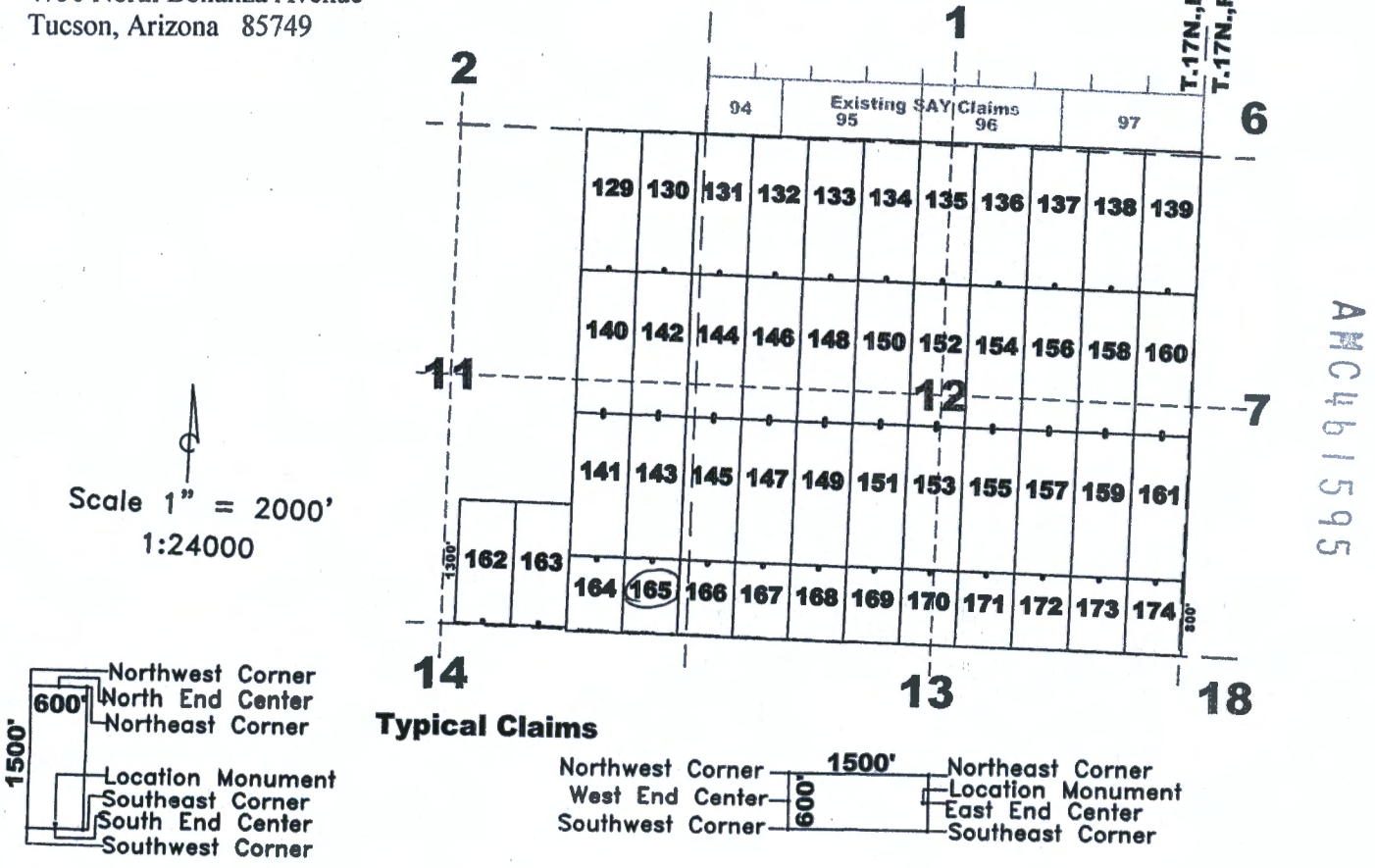
Claim Map for SAY Lode Claim

Timothy M. Marsh
Timothy M. Marsh, Agent for:

Bell Resources (Nevada) Corporation
4750 North Bonanza Avenue
Tucson, Arizona 85749

Location Monuments are 10' from end lines.

SAY 162 & 163 are 1300' x 600'
SAY 164-174 are 800' x 600'



The above map depicts the SAY 165 lode mining claim, which is located in Section(s) 11, 14, Township 17 North, Range(s) 13 West, Gila and Salt River Meridian, Mohave County, Arizona. The claim corners, end centers, and location monument are marked by 2 inch by 2 inch by 5 foot wooden posts with aluminum tags. The bearings and distances between claim corners are as depicted on the map.

Recording requested by:
Bell Resources (Nevada) Corporation

When recorded return to:
Tim Marsh
4750 N. Bonanza Avenue
Tucson, AZ 85749

FEE# 2020054203

OFFICIAL RECORDS
OF MOHAVE COUNTY
KRISTI BLAIR,
COUNTY RECORDER



09/22/2020 09:30 AM Fee: \$30.00

PAGE: 1 of 1

LOCATION NOTICE FOR LODE MINING CLAIM

NOTICE IS HEREBY GIVEN that the SAY 166 lode mining claim has been located by Bell Resources (Nevada) Corporation, 4750 North Bonanza Avenue, Tucson, Arizona 85749. The general course of this claim is north-south and it is situated in Mohave County, Arizona. This claim is 800 feet in length and 600 feet in width. This claim runs from the location monument on which this location notice is posted approximately 10 feet in a northerly direction to the north end line and 790 feet in a southerly direction to the south end line with 300 feet on each side of the monument of location and centerline of the claim. This claim is marked by six monuments, one at each corner and one at the center of each end line of the claim.

The location monument on which this notice is posted is situated within Section 12, Township 17 North, Range 13 West, Gila and Salt River Meridian, Arizona, and this claim occupies the following Quarter Section(s), Section(s), Township(s), and Range(s):

Quarter Section	Section	Township	Range
<u>SE</u>	<u>11</u>	17 North	<u>13</u> West
<u>SW</u>	<u>12</u>	17 North	<u>13</u> West
<u>NE</u>	<u>14</u>	17 North	<u>13</u> West
<u>NW</u>	<u>13</u>	17 North	<u>13</u> West

The Northeast corner of this claim is approximately 256 feet East and 9639 feet South of the surveyed Northwest corner of Section 1, Township 17 North, Range 13 West, Gila and Salt River Meridian.

DATED AND POSTED on the ground this
2nd day of September, 2020.

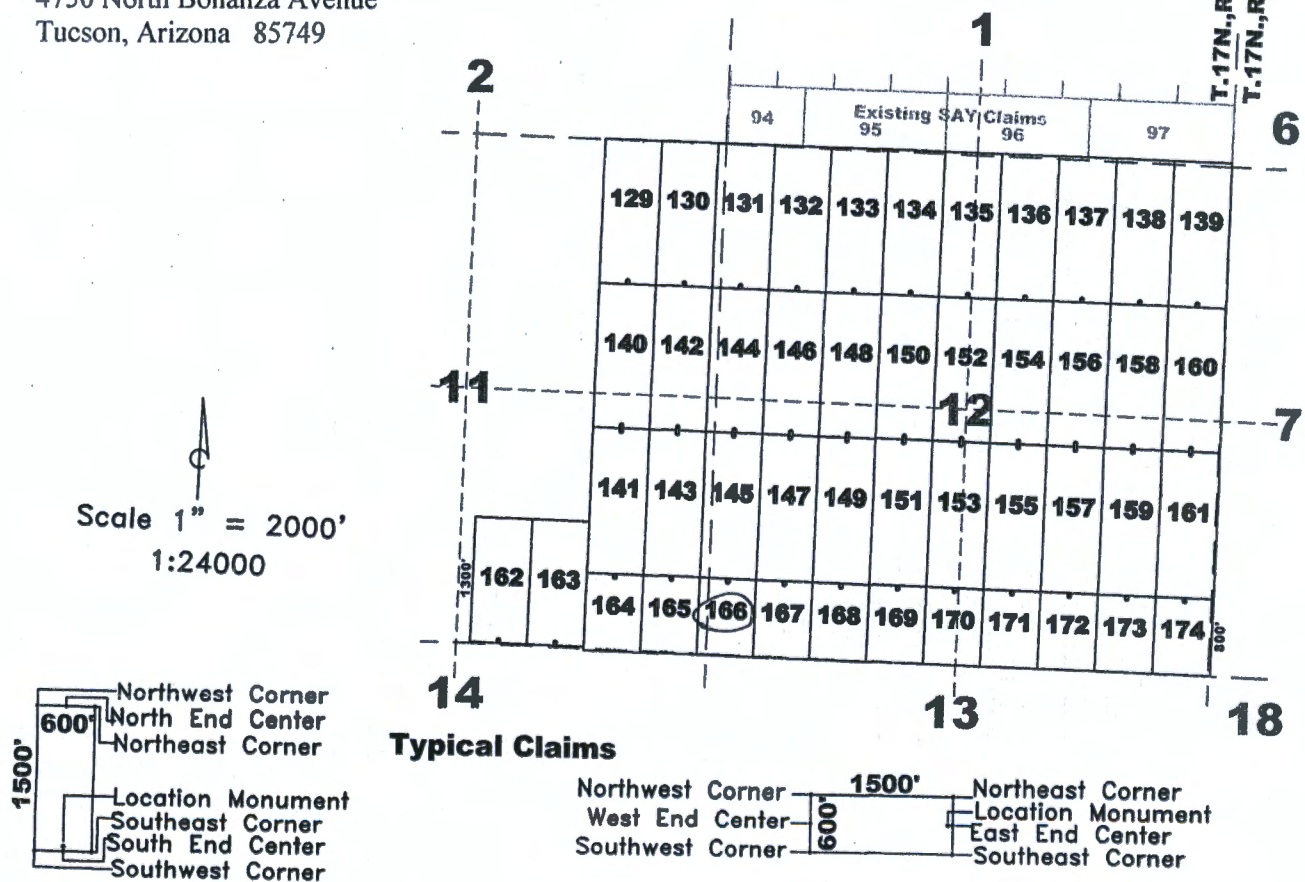
Claim Map for SAY Lode Claim

Timothy M. Marsh, Agent for:

Bell Resources (Nevada) Corporation
4750 North Bonanza Avenue
Tucson, Arizona 85749

Location Monuments are 10' from end lines.

SAY 162 & 163 are 1300' x 600'
SAY 164-174 are 800' x 600'



The above map depicts the SAY 166 lode mining claim, which is located in Section(s) 11, 12, 13, 14, Township 17 North, Range(s) 13 West, Gila and Salt River Meridian, Mohave County, Arizona. The claim corners, end centers, and location monument are marked by 2 inch by 2 inch by 5 foot wooden posts with aluminum tags. The bearings and distances between claim corners are as depicted on the map.

Recording requested by:
Bell Resources (Nevada) Corporation

When recorded return to:
Tim Marsh
4750 N. Bonanza Avenue
Tucson, AZ 85749

FEE# 2020054204

OFFICIAL RECORDS
OF MOHAVE COUNTY
KRISTI BLAIR,
COUNTY RECORDER



09/22/2020 09:30 AM Fee: \$30.00

PAGE: 1 of 1

LOCATION NOTICE FOR LODE MINING CLAIM

NOTICE IS HEREBY GIVEN that the SAY 167 lode mining claim has been located by Bell Resources (Nevada) Corporation, 4750 North Bonanza Avenue, Tucson, Arizona 85749. The general course of this claim is north-south and it is situated in Mohave County, Arizona. This claim is 800 feet in length and 600 feet in width. This claim runs from the location monument on which this location notice is posted approximately 10 feet in a northerly direction to the north end line and 790 feet in a southerly direction to the south end line with 300 feet on each side of the monument of location and centerline of the claim. This claim is marked by six monuments, one at each corner and one at the center of each end line of the claim.

The location monument on which this notice is posted is situated within Section 12, Township 17 North, Range 13 West, Gila and Salt River Meridian, Arizona, and this claim occupies the following Quarter Section(s), Section(s), Township(s), and Range(s):

Quarter Section	Section	Township	Range
<u>SW</u>	<u>12</u>	17 North	<u>13</u> West
<u>NW</u>	<u>13</u>	17 North	<u>13</u> West
_____	_____	17 North	_____ West
_____	_____	17 North	_____ West

The Northeast corner of this claim is approximately 856 feet East and 9654 feet South of the surveyed Northwest corner of Section 1, Township 17 North, Range 13 West, Gila and Salt River Meridian.

DATED AND POSTED on the ground this 2nd day of September, 2020.

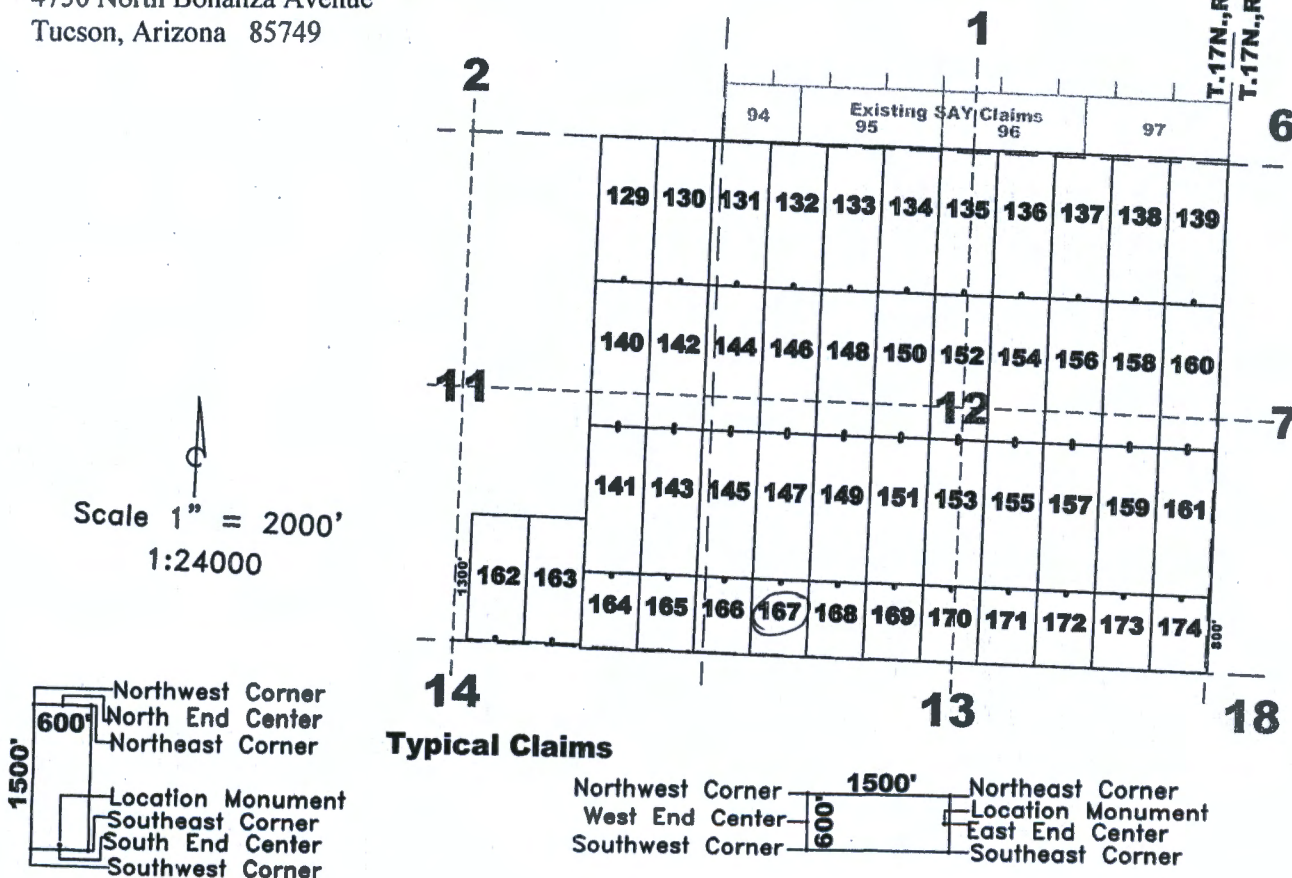
Claim Map for SAY Lode Claim

[Signature]
Timothy M. Marsh, Agent for:

Bell Resources (Nevada) Corporation
4750 North Bonanza Avenue
Tucson, Arizona 85749

Location Monuments are 10' from end lines.

SAY 162 & 163 are 1300' x 600'
SAY 164-174 are 800' x 600'



AMC461597

The above map depicts the SAY 167 lode mining claim, which is located in Section(s) 12, 13, Township 17 North, Range(s) 13 West, Gila and Salt River Meridian, Mohave County, Arizona. The claim corners, end centers, and location monument are marked by 2 inch by 2 inch by 5 foot wooden posts with aluminum tags. The bearings and distances between claim corners are as depicted on the map.

Recording requested by:
Bell Resources (Nevada) Corporation

When recorded return to:
Tim Marsh
4750 N. Bonanza Avenue
Tucson, AZ 85749

FEE# 2020054205

OFFICIAL RECORDS
OF MOHAVE COUNTY
KRISTI BLAIR,
COUNTY RECORDER



09/22/2020 09:30 AM Fee: \$30.00

PAGE: 1 of 1

LOCATION NOTICE FOR LODE MINING CLAIM

NOTICE IS HEREBY GIVEN that the SAY 168 lode mining claim has been located by Bell Resources (Nevada) Corporation, 4750 North Bonanza Avenue, Tucson, Arizona 85749. The general course of this claim is north-south and it is situated in Mohave County, Arizona. This claim is 800 feet in length and 600 feet in width. This claim runs from the location monument on which this location notice is posted approximately 10 feet in a northerly direction to the north end line and 790 feet in a southerly direction to the south end line with 300 feet on each side of the monument of location and centerline of the claim. This claim is marked by six monuments, one at each corner and one at the center of each end line of the claim.

The location monument on which this notice is posted is situated within Section 12, Township 17 North, Range 13 West, Gila and Salt River Meridian, Arizona, and this claim occupies the following Quarter Section(s), Section(s), Township(s), and Range(s):

Quarter Section	Section	Township	Range
<u>SW</u>	<u>12</u>	17 North	<u>13</u> West
<u>NW</u>	<u>13</u>	17 North	<u>13</u> West
_____	_____	17 North	_____ West
_____	_____	17 North	_____ West

The Northeast corner of this claim is approximately 1455 feet East and 9668 feet South of the surveyed Northwest corner of Section 1, Township 17 North, Range 13 West, Gila and Salt River Meridian.

DATED AND POSTED on the ground this
2nd day of September, 2020.

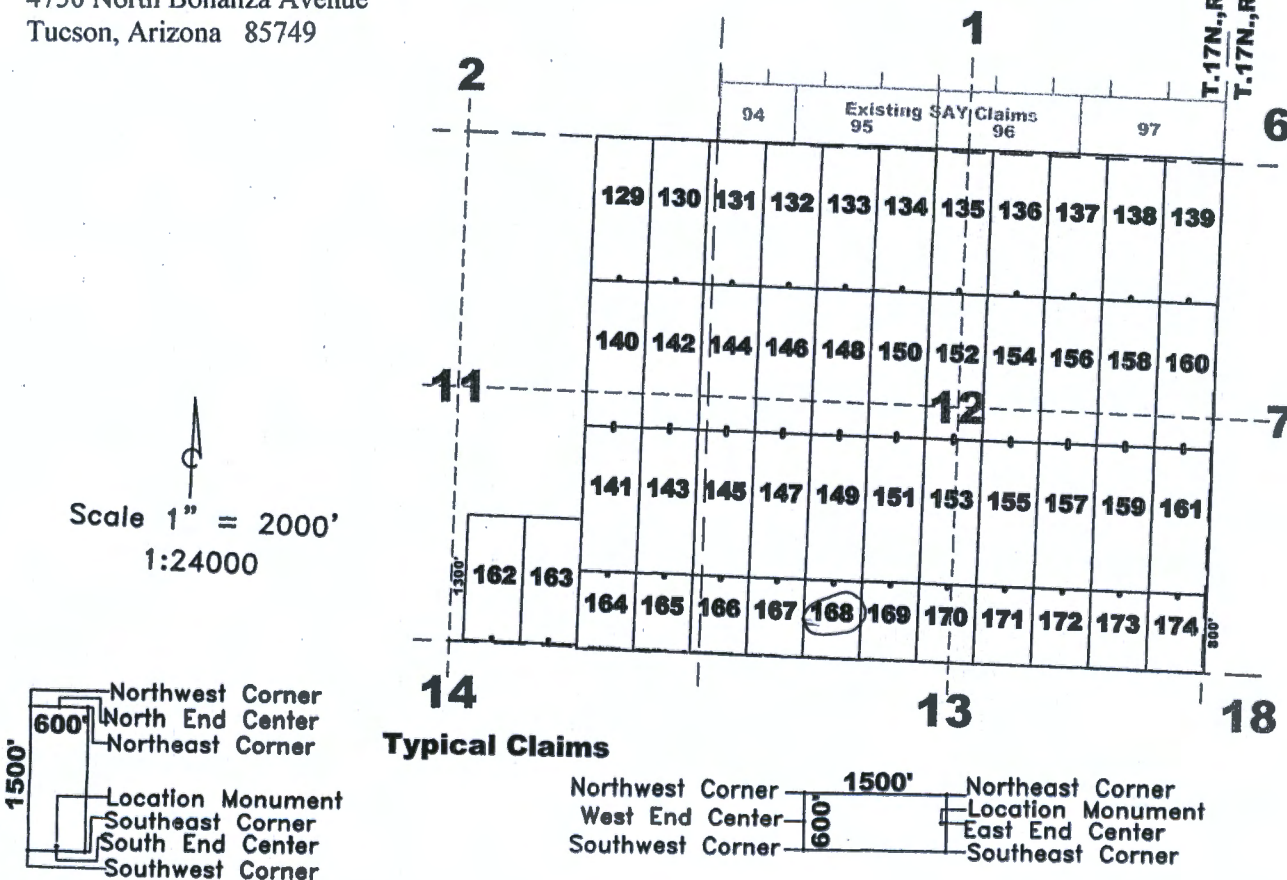
Claim Map for SAY Lode Claim

[Signature]
Timothy M. Marsh, Agent for:

Bell Resources (Nevada) Corporation
4750 North Bonanza Avenue
Tucson, Arizona 85749

Location Monuments are 10' from end lines.

SAY 162 & 163 are 1300' x 600'
SAY 164-174 are 800' x 600'



The above map depicts the SAY 168 lode mining claim, which is located in Section(s) 12, 13, Township 17 North, Range(s) 13 West, Gila and Salt River Meridian, Mohave County, Arizona. The claim corners, end centers, and location monument are marked by 2 inch by 2 inch by 5 foot wooden posts with aluminum tags. The bearings and distances between claim corners are as depicted on the map.

AHC461598

Recording requested by:
Bell Resources (Nevada) Corporation

When recorded return to:
Tim Marsh
4750 N. Bonanza Avenue
Tucson, AZ 85749

FEE# 2020054206

OFFICIAL RECORDS
OF MOHAVE COUNTY
KRISTI BLAIR,
COUNTY RECORDER



09/22/2020 09:30 AM Fee: \$30.00

PAGE: 1 of 1

LOCATION NOTICE FOR LODE MINING CLAIM

NOTICE IS HEREBY GIVEN that the SAY 169 lode mining claim has been located by Bell Resources (Nevada) Corporation, 4750 North Bonanza Avenue, Tucson, Arizona 85749. The general course of this claim is north-south and it is situated in Mohave County, Arizona. This claim is 800 feet in length and 600 feet in width. This claim runs from the location monument on which this location notice is posted approximately 10 feet in a northerly direction to the north end line and 790 feet in a southerly direction to the south end line with 300 feet on each side of the monument of location and centerline of the claim. This claim is marked by six monuments, one at each corner and one at the center of each end line of the claim.

The location monument on which this notice is posted is situated within Section 12, Township 17 North, Range 13 West, Gila and Salt River Meridian, Arizona, and this claim occupies the following Quarter Section(s), Section(s), Township(s), and Range(s):

Quarter Section	Section	Township	Range
<u>SW</u>	<u>12</u>	17 North	<u>13</u> West
<u>NW</u>	<u>13</u>	17 North	<u>13</u> West
_____	_____	17 North	_____ West
_____	_____	17 North	_____ West

RECEIVED
 RM AZ STATE OFFICE
 2020 OCT 30 A 9:58
 PHOTO 1/20/20

The Northeast corner of this claim is approximately 2055 feet East and 968.3 feet South of the surveyed Northwest corner of Section 1, Township 17 North, Range 13 West, Gila and Salt River Meridian.

DATED AND POSTED on the ground this
2nd day of September, 2020.

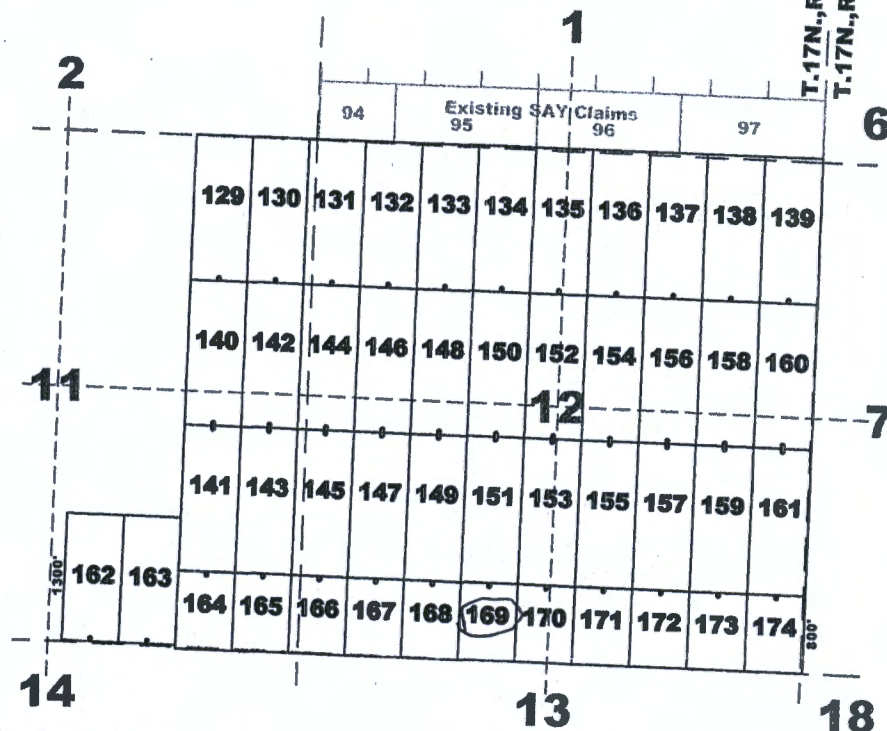
Claim Map for SAY Lode Claim

Timothy M. Marsh
Timothy M. Marsh, Agent for:

Location Monuments are 10' from end lines.

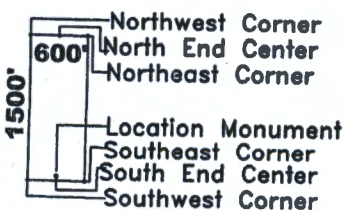
SAY 162 & 163 are 1300' x 600'
SAY 164-174 are 800' x 600'

Bell Resources (Nevada) Corporation
4750 North Bonanza Avenue
Tucson, Arizona 85749




AMC461599

Scale 1" = 2000'
1:24000



Typical Claims



The above map depicts the SAY 169 lode mining claim, which is located in Section(s) 12, 13, Township 17 North, Range(s) 13 West, Gila and Salt River Meridian, Mohave County, Arizona. The claim corners, end centers, and location monument are marked by 2 inch by 2 inch by 5 foot wooden posts with aluminum tags. The bearings and distances between claim corners are as depicted on the map.

Recording requested by:
Bell Resources (Nevada) Corporation

FEE# 2020054207

OFFICIAL RECORDS
OF MOHAVE COUNTY
KRISTI BLAIR,
COUNTY RECORDER



09/22/2020 09:30 AM Fee: \$30.00

PAGE: 1 of 1

When recorded return to:
Tim Marsh
4750 N. Bonanza Avenue
Tucson, AZ 85749

LOCATION NOTICE FOR LODE MINING CLAIM

NOTICE IS HEREBY GIVEN that the SAY 170 lode mining claim has been located by Bell Resources (Nevada) Corporation, 4750 North Bonanza Avenue, Tucson, Arizona 85749. The general course of this claim is north-south and it is situated in Mohave County, Arizona. This claim is 800 feet in length and 600 feet in width. This claim runs from the location monument on which this location notice is posted approximately 10 feet in a northerly direction to the north end line and 790 feet in a southerly direction to the south end line with 300 feet on each side of the monument of location and centerline of the claim. This claim is marked by six monuments, one at each corner and one at the center of each end line of the claim.

The location monument on which this notice is posted is situated within Section 12, Township 17 North, Range 13 West, Gila and Salt River Meridian, Arizona, and this claim occupies the following Quarter Section(s), Section(s), Township(s), and Range(s):

Quarter Section	Section	Township	Range
<u>SW</u>	<u>12</u>	17 North	<u>13</u> West
<u>SE</u>	<u>12</u>	17 North	<u>13</u> West
<u>NW</u>	<u>13</u>	17 North	<u>13</u> West
<u>NE</u>	<u>13</u>	17 North	<u>13</u> West

The Northeast corner of this claim is approximately 2655 feet East and 9698 feet South of the surveyed Northwest corner of Section 1, Township 17 North, Range 13 West, Gila and Salt River Meridian.

DATED AND POSTED on the ground this
2nd day of September, 2020.

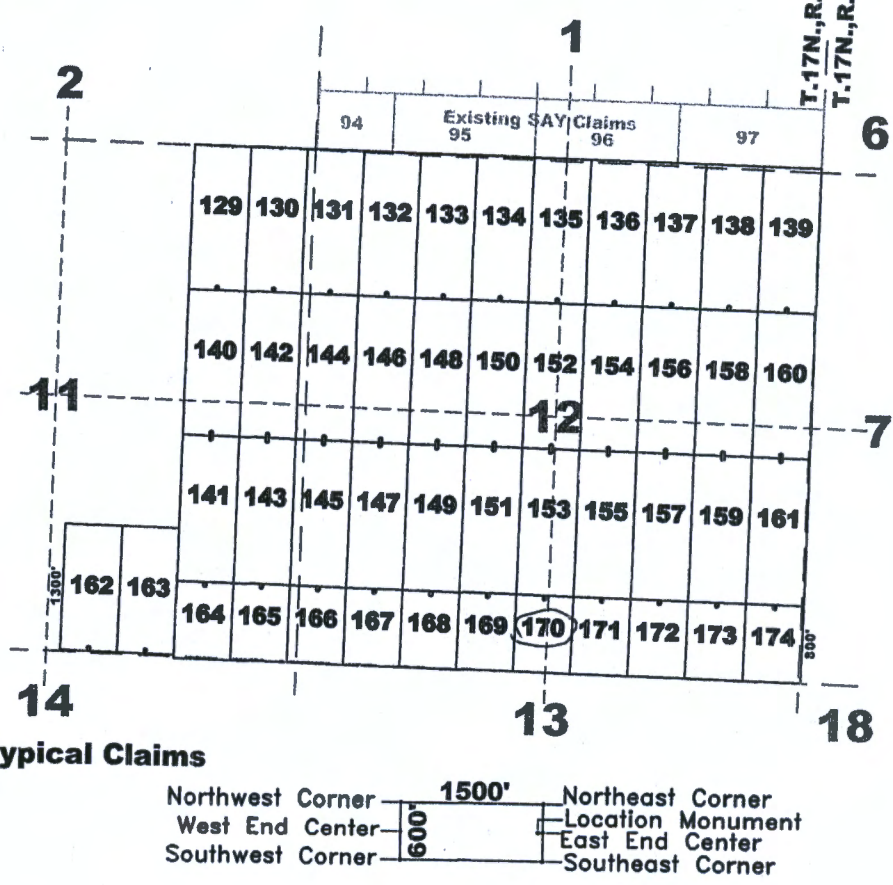
Claim Map for SAY Lode Claim

Timothy M. Marsh
Timothy M. Marsh, Agent for:

Location Monuments are 10' from end lines.

SAY 162 & 163 are 1300' x 600'
SAY 164-174 are 800' x 600'

Bell Resources (Nevada) Corporation
4750 North Bonanza Avenue
Tucson, Arizona 85749



RECEIVED
DANIEL STAFF OF THE
2020 OCT 30 A 9:51 AM
PHONE: 928-222-1100

AMC461600

The above map depicts the SAY 170 lode mining claim, which is located in Section(s) 12, 13, Township 17 North, Range(s) 13 West, Gila and Salt River Meridian, Mohave County, Arizona. The claim corners, end centers, and location monument are marked by 2 inch by 2 inch by 5 foot wooden posts with aluminum tags. The bearings and distances between claim corners are as depicted on the map.

Recording requested by:
Bell Resources (Nevada) Corporation

When recorded return to:
Tim Marsh
4750 N. Bonanza Avenue
Tucson, AZ 85749

FEE# 2020054208

OFFICIAL RECORDS
OF MOHAVE COUNTY
KRISTI BLAIR,
COUNTY RECORDER



09/22/2020 09:30 AM Fee: \$30.00

PAGE: 1 of 1

LOCATION NOTICE FOR LODE MINING CLAIM

NOTICE IS HEREBY GIVEN that the SAY 171 lode mining claim has been located by Bell Resources (Nevada) Corporation, 4750 North Bonanza Avenue, Tucson, Arizona 85749. The general course of this claim is north-south and it is situated in Mohave County, Arizona. This claim is 800 feet in length and 600 feet in width. This claim runs from the location monument on which this location notice is posted approximately 10 feet in a northerly direction to the north end line and 790 feet in a southerly direction to the south end line with 300 feet on each side of the monument of location and centerline of the claim. This claim is marked by six monuments, one at each corner and one at the center of each end line of the claim.

The location monument on which this notice is posted is situated within Section 12, Township 17 North, Range 13 West, Gila and Salt River Meridian, Arizona, and this claim occupies the following Quarter Section(s), Section(s), Township(s), and Range(s):

Quarter Section	Section	Township	Range
<u>SE</u>	<u>12</u>	17 North	<u>13</u> West
<u>NE</u>	<u>13</u>	17 North	<u>13</u> West
_____	_____	17 North	_____ West
_____	_____	17 North	_____ West

RECEIVED
 BLM & STATE OFFICE
 2020 OCT 30 9:55 AM
 PHOENIX, ARIZONA

The Northeast corner of this claim is approximately 3255 feet East and 9713 feet South of the surveyed Northwest corner of Section 1, Township 17 North, Range 13 West, Gila and Salt River Meridian.

DATED AND POSTED on the ground this 2nd day of September, 2020.

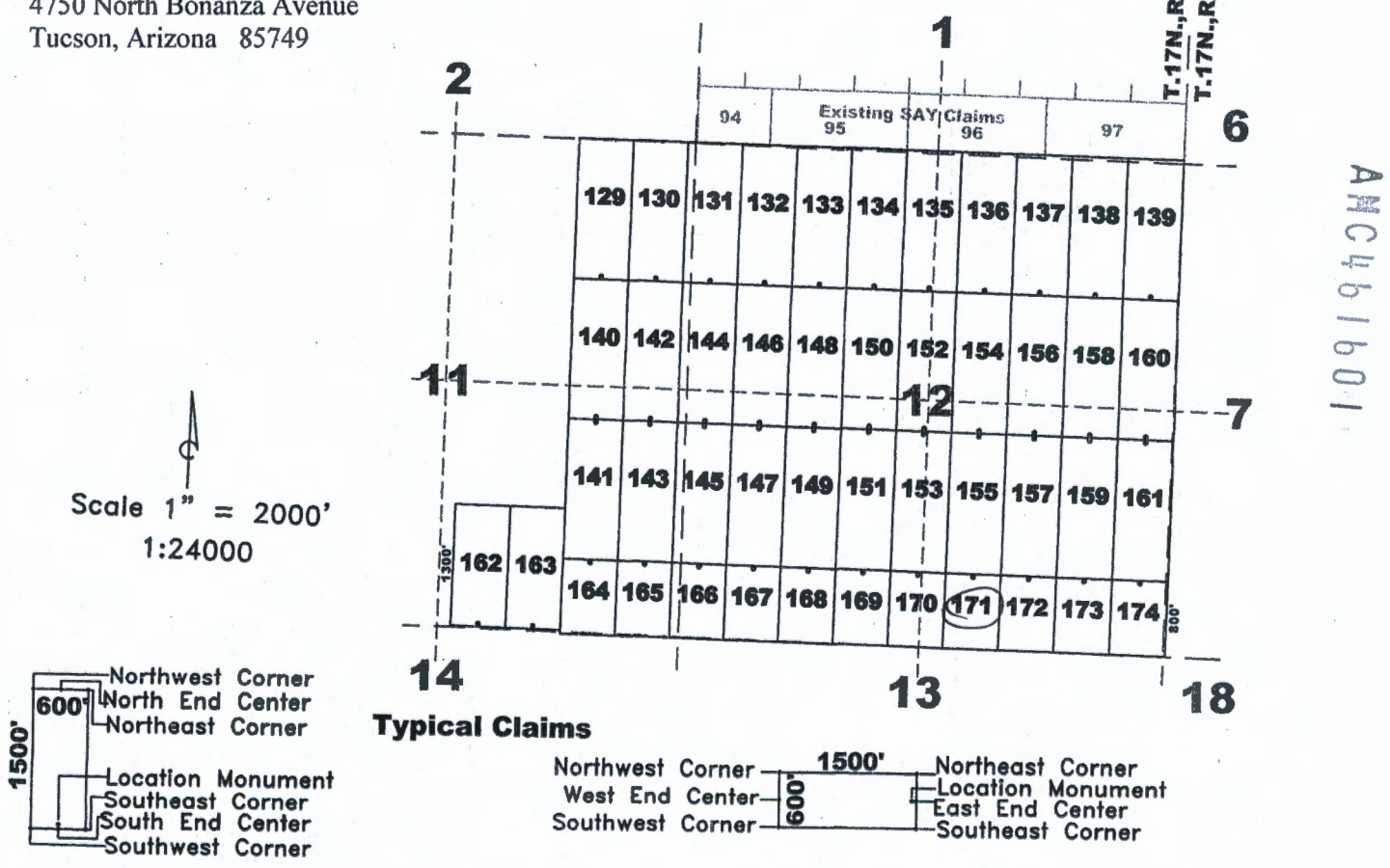
Claim Map for SAY Lode Claim

Timothy M. Marsh
Timothy M. Marsh, Agent for:

Location Monuments are 10' from end lines.

SAY 162 & 163 are 1300' x 600'
SAY 164-174 are 800' x 600'

Bell Resources (Nevada) Corporation
4750 North Bonanza Avenue
Tucson, Arizona 85749



AN C 461601

The above map depicts the SAY 171 lode mining claim, which is located in Section(s) 12, 13, Township 17 North, Range(s) 13 West, Gila and Salt River Meridian, Mohave County, Arizona. The claim corners, end centers, and location monument are marked by 2 inch by 2 inch by 5 foot wooden posts with aluminum tags. The bearings and distances between claim corners are as depicted on the map.

Recording requested by:
Bell Resources (Nevada) Corporation

When recorded return to:
Tim Marsh
4750 N. Bonanza Avenue
Tucson, AZ 85749

FEE# 2020054210

OFFICIAL RECORDS
OF MOHAVE COUNTY
KRISTI BLAIR,
COUNTY RECORDER



09/22/2020 09:30 AM Fee: \$30.00

PAGE: 1 of 1

LOCATION NOTICE FOR LODE MINING CLAIM

NOTICE IS HEREBY GIVEN that the SAY 173 lode mining claim has been located by Bell Resources (Nevada) Corporation, 4750 North Bonanza Avenue, Tucson, Arizona 85749. The general course of this claim is north-south and it is situated in Mohave County, Arizona. This claim is 800 feet in length and 600 feet in width. This claim runs from the location monument on which this location notice is posted approximately 10 feet in a northerly direction to the north end line and 790 feet in a southerly direction to the south end line with 300 feet on each side of the monument of location and centerline of the claim. This claim is marked by six monuments, one at each corner and one at the center of each end line of the claim.

The location monument on which this notice is posted is situated within Section 12, Township 17 North, Range 13 West, Gila and Salt River Meridian, Arizona, and this claim occupies the following Quarter Section(s), Section(s), Township(s), and Range(s):

Quarter Section	Section	Township	Range
<u>SE</u>	<u>12</u>	17 North	<u>13</u> West
<u>NE</u>	<u>13</u>	17 North	<u>13</u> West
_____	_____	17 North	_____ West
_____	_____	17 North	_____ West

RECEIVED
 2020 OCT 30 A 9:30
 PHOENIX ARIZONA
 DEPT. OF RECORDS & ADMINISTRATION

The Northeast corner of this claim is approximately 4455 feet East and 9742 feet South of the surveyed Northwest corner of Section 1, Township 17 North, Range 13 West, Gila and Salt River Meridian.

DATED AND POSTED on the ground this 2nd day of September, 2020.

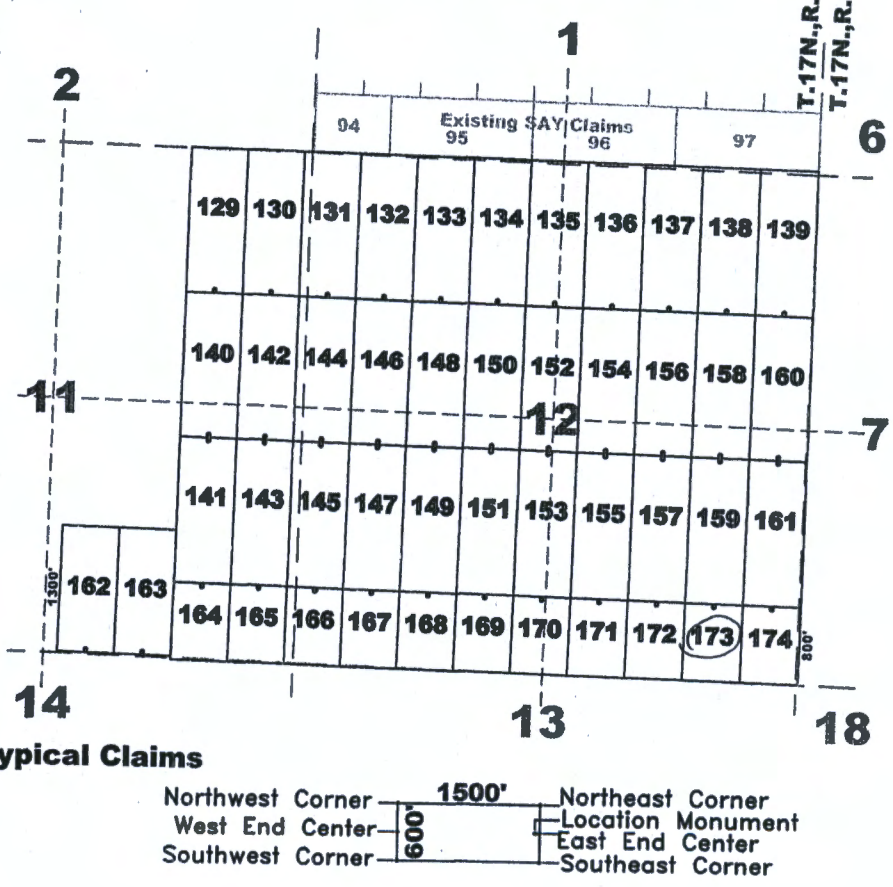
Claim Map for SAY Lode Claim

Timothy M. Marsh, Agent for:

Location Monuments are 10' from end lines.

SAY 162 & 163 are 1300' x 600'
SAY 164-174 are 800' x 600'

Bell Resources (Nevada) Corporation
4750 North Bonanza Avenue
Tucson, Arizona 85749



AHC461603

The above map depicts the SAY 173 lode mining claim, which is located in Section(s) 12, 13, Township 17 North, Range(s) 13 West, Gila and Salt River Meridian, Mohave County, Arizona. The claim corners, end centers, and location monument are marked by 2 inch by 2 inch by 5 foot wooden posts with aluminum tags. The bearings and distances between claim corners are as depicted on the map.

Recording requested by:
Bell Resources (Nevada) Corporation

When recorded return to:
Tim Marsh
4750 N. Bonanza Avenue
Tucson, AZ 85749

FEE# 2020054211

OFFICIAL RECORDS
OF MOHAVE COUNTY
KRISTI BLAIR,
COUNTY RECORDER



09/22/2020 09:30 AM Fee: \$30.00

PAGE: 1 of 1

LOCATION NOTICE FOR LODE MINING CLAIM

NOTICE IS HEREBY GIVEN that the SAY 174 lode mining claim has been located by Bell Resources (Nevada) Corporation, 4750 North Bonanza Avenue, Tucson, Arizona 85749. The general course of this claim is north-south and it is situated in Mohave County, Arizona. This claim is 800 feet in length and 600 feet in width. This claim runs from the location monument on which this location notice is posted approximately 10 feet in a northerly direction to the north end line and 790 feet in a southerly direction to the south end line with 300 feet on each side of the monument of location and centerline of the claim. This claim is marked by six monuments, one at each corner and one at the center of each end line of the claim.

The location monument on which this notice is posted is situated within Section 12, Township 17 North, Range 13 West, Gila and Salt River Meridian, Arizona, and this claim occupies the following Quarter Section(s), Section(s), Township(s), and Range(s):

Quarter Section	Section	Township	Range
<u>SE</u>	<u>12</u>	17 North	<u>13</u> West
<u>NE</u>	<u>13</u>	17 North	<u>13</u> West
<u>SW</u>	<u>7</u>	17 North	<u>12</u> West
<u>NW</u>	<u>18</u>	17 North	<u>12</u> West

RECEIVED
 BLM AZ STATE OFFICE
 2020 OCT 30 A 9:35

The Northeast corner of this claim is approximately 5054 feet East and 9756 feet South of the surveyed Northwest corner of Section 1, Township 17 North, Range 13 West, Gila and Salt River Meridian.

DATED AND POSTED on the ground this
2nd day of September, 2020.

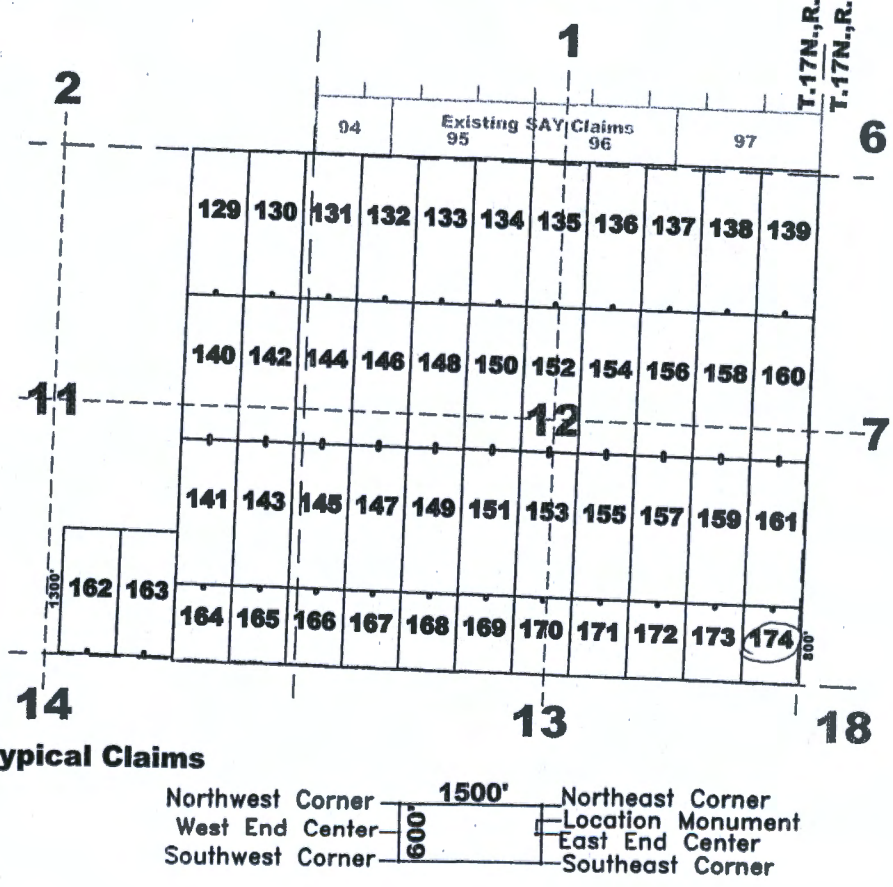
Claim Map for SAY Lode Claim

Timothy M. Marsh, Agent for:

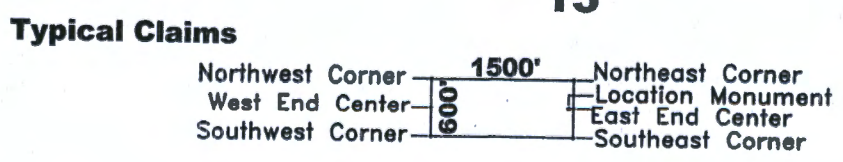
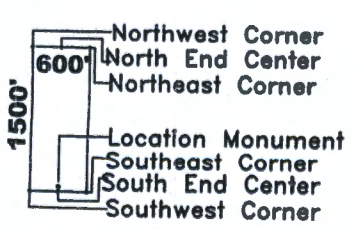
Location Monuments are 10' from end lines.

SAY 162 & 163 are 1300' x 600'
SAY 164-174 are 800' x 600'

Bell Resources (Nevada) Corporation
4750 North Bonanza Avenue
Tucson, Arizona 85749



AMC461604



The above map depicts the SAY 174 lode mining claim, which is located in Section(s) 12, 13 & 7, 18, Township 17 North, Range(s) 13 & 12 West, Gila and Salt River Meridian, Mohave County, Arizona. The claim corners, end centers, and location monument are marked by 2 inch by 2 inch by 5 foot wooden posts with aluminum tags. The bearings and distances between claim corners are as depicted on the map.

Recording requested by:
Bell Resources (Nevada) Corporation

When recorded return to:
Tim Marsh
4750 N. Bonanza Avenue
Tucson, AZ 85749

FEE# 2020057308

OFFICIAL RECORDS
OF MOHAVE COUNTY
KRISTI BLAIR,
COUNTY RECORDER



10/05/2020 02:11 PM Fee: \$30.00

PAGE: 1 of 1

LOCATION NOTICE FOR LODE MINING CLAIM

NOTICE IS HEREBY GIVEN that the SAY 175 lode mining claim has been located by Bell Resources (Nevada) Corporation, 4750 North Bonanza Avenue, Tucson, Arizona 85749. The general course of this claim is north-south and it is situated in Mohave County, Arizona. This claim is 1300 feet in length and 160 feet in width. This claim runs from the location monument on which this location notice is posted approximately 1290 feet in a northerly direction to the north end line and 10 feet in a southerly direction to the south end line with 80 feet on each side of the monument of location and centerline of the claim. This claim is marked by six monuments, one at each corner and one at the center of each end line of the claim.

The location monument on which this notice is posted is situated within Section 11, Township 17 North, Range 13 West, Gila and Salt River Meridian, Arizona, and this claim occupies the following Quarter Section(s), Section(s), Township(s), and Range(s):

Quarter Section	Section	Township	Range
<u>SW</u>	<u>11</u>	17 North	<u>13</u> West
<u>SE</u>	<u>11</u>	17 North	<u>13</u> West
_____	_____	17 North	_____ West
_____	_____	17 North	_____ West

RECEIVED
 DEPT. OF RECORDS
 2020 OCT 30 A
 10:05 AM

The Northwest corner of this claim is approximately 2481 feet West and 6685 feet North of the surveyed Southeast corner of Section 14, Township 17 North, Range 13 West, Gila and Salt River Meridian.

DATED AND POSTED on the ground this
2/54 day of September, 2020.


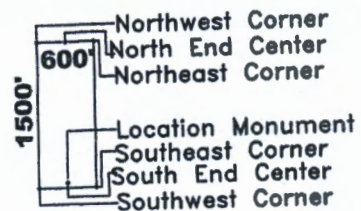
[Signature]
Timothy M. Marsh, Agent for:

Bell Resources (Nevada) Corporation
4750 North Bonanza Avenue
Tucson, Arizona 85749

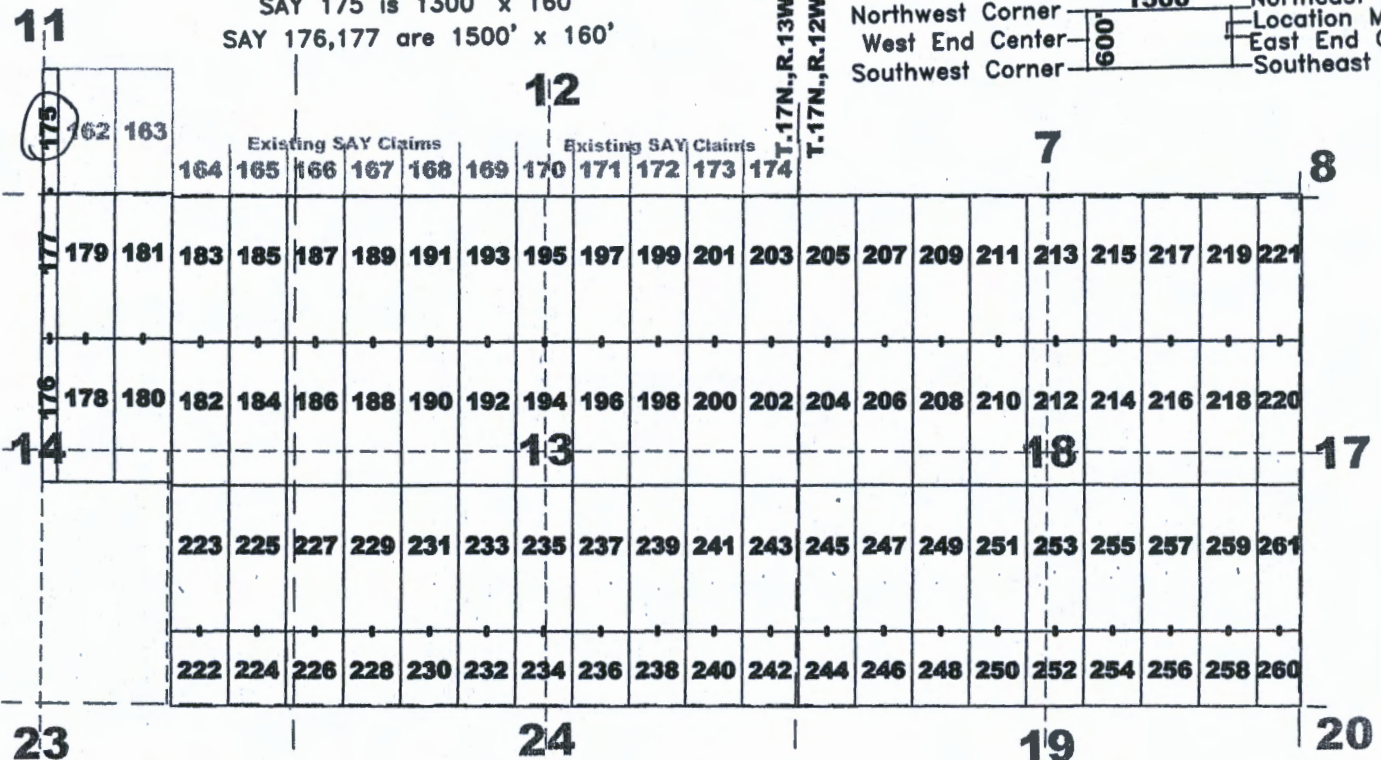
Claim Map for SAY Lode Claim

Typical Claims

Scale 1" = 2000'
1:24000



Location Monuments are 10' from end lines.
 SAY 222-260 evens are 800' long
 SAY 220,221,260,261 are 450' wide
 SAY 175 is 1300' x 160'
 SAY 176,177 are 1500' x 160'



The above map depicts the SAY 175 lode mining claim, which is located in Section(s) 11, Township 17 North, Range(s) 13 West, Gila and Salt River Meridian, Mohave County, Arizona. The claim corners, end centers, and location monument are marked by 2 inch by 2 inch by 5 foot wooden posts with aluminum tags. The bearings and distances between claim corners are as depicted on the map.

AMC461605

Recording requested by:
Bell Resources (Nevada) Corporation

When recorded return to:
Tim Marsh
4750 N. Bonanza Avenue
Tucson, AZ 85749

FEE# 2020057309

OFFICIAL RECORDS
OF MOHAVE COUNTY
KRISTI BLAIR,
COUNTY RECORDER



10/05/2020 02:11 PM Fee: \$30.00

PAGE: 1 of 1

LOCATION NOTICE FOR LODE MINING CLAIM

NOTICE IS HEREBY GIVEN that the SAY 176 lode mining claim has been located by Bell Resources (Nevada) Corporation, 4750 North Bonanza Avenue, Tucson, Arizona 85749. The general course of this claim is north-south and it is situated in Mohave County, Arizona. This claim is 1500 feet in length and 160 feet in width. This claim runs from the location monument on which this location notice is posted approximately 10 feet in a northerly direction to the north end line and 1490 feet in a southerly direction to the south end line with 80 feet on each side of the monument of location and centerline of the claim. This claim is marked by six monuments, one at each corner and one at the center of each end line of the claim.

The location monument on which this notice is posted is situated within Section 14, Township 17 North, Range 13 West, Gila and Salt River Meridian, Arizona, and this claim occupies the following Quarter Section(s), Section(s), Township(s), and Range(s):

Quarter Section	Section	Township	Range
<u>NW</u>	<u>14</u>	17 North	<u>13</u> West
<u>NE</u>	<u>14</u>	17 North	<u>13</u> West
<u>SW</u>	<u>14</u>	17 North	<u>13</u> West
<u>SE</u>	<u>14</u>	17 North	<u>13</u> West

The Northwest corner of this claim is approximately 2550 feet West and 3886 feet North of the surveyed Southeast corner of Section 14, Township 17 North, Range 13 West, Gila and Salt River Meridian.

DATED AND POSTED on the ground this 21st day of September, 2020.

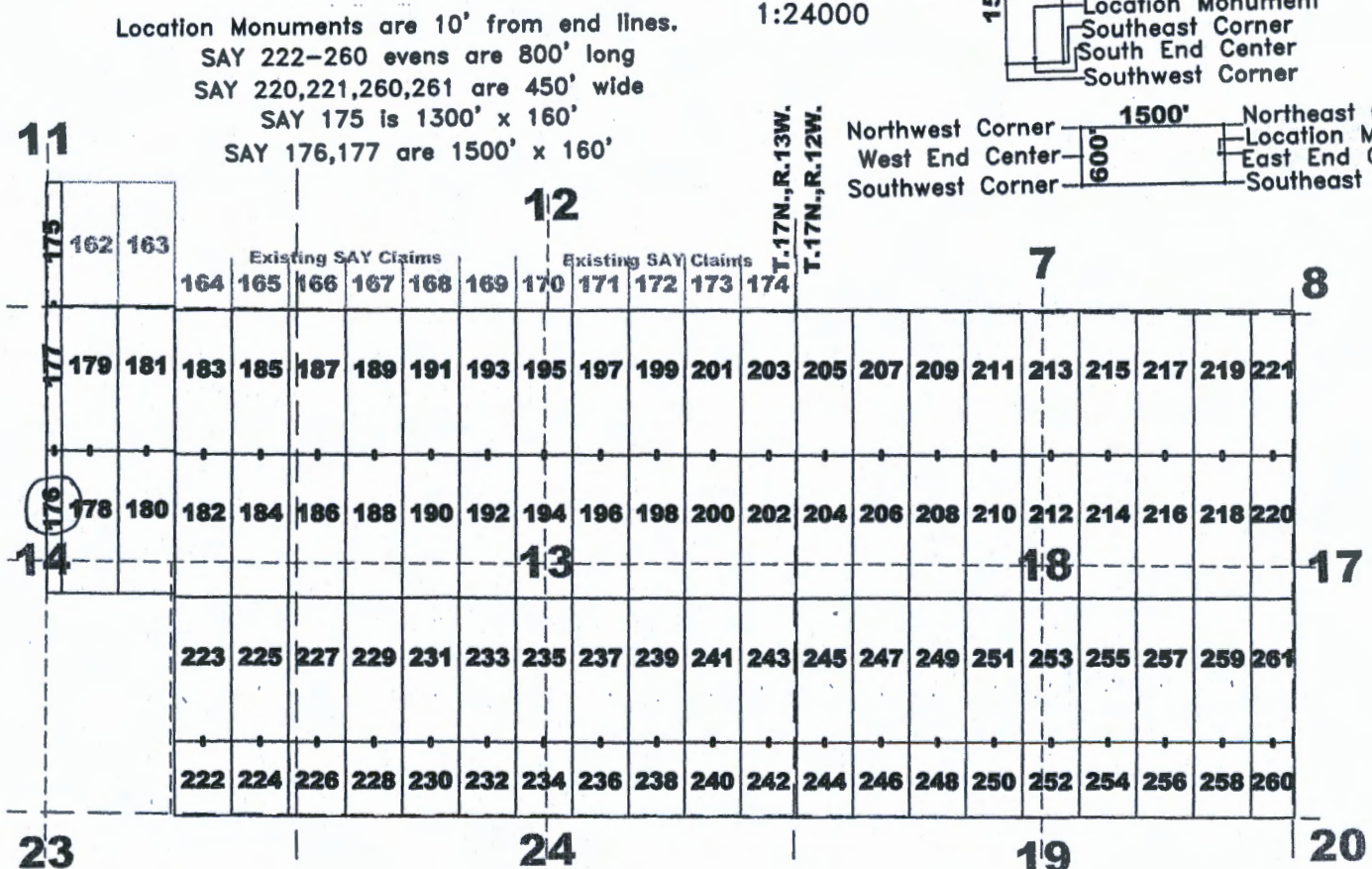

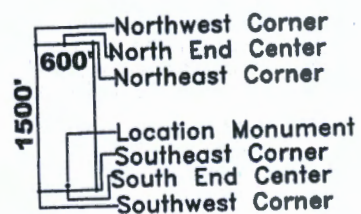
[Signature]
Timothy M. Marsh, Agent for:

Bell Resources (Nevada) Corporation
4750 North Bonanza Avenue
Tucson, Arizona 85749

Claim Map for SAY Lode Claim

Scale 1" = 2000'
1:24000

Typical Claims



The above map depicts the SAY 176 lode mining claim, which is located in Section(s) 14, Township 17 North, Range(s) 13 West, Gila and Salt River Meridian, Mohave County, Arizona. The claim corners, end centers, and location monument are marked by 2 inch by 2 inch by 5 foot wooden posts with aluminum tags. The bearings and distances between claim corners are as depicted on the map.

AMC461606

RECEIVED
BAM AZ STATE OFFICE
2020 OCT 30 A

Recording requested by:
Bell Resources (Nevada) Corporation

When recorded return to:
Tim Marsh
4750 N. Bonanza Avenue
Tucson, AZ 85749

FEE# 2020057310

OFFICIAL RECORDS
OF MOHAVE COUNTY
KRISTI BLAIR,
COUNTY RECORDER



10/05/2020 02:11 PM Fee: \$30.00

PAGE: 1 of 1

LOCATION NOTICE FOR LODE MINING CLAIM

NOTICE IS HEREBY GIVEN that the SAY 177 lode mining claim has been located by Bell Resources (Nevada) Corporation, 4750 North Bonanza Avenue, Tucson, Arizona 85749. The general course of this claim is north-south and it is situated in Mohave County, Arizona. This claim is 1500 feet in length and 160 feet in width. This claim runs from the location monument on which this location notice is posted approximately 1490 feet in a northerly direction to the north end line and 10 feet in a southerly direction to the south end line with 80 feet on each side of the monument of location and centerline of the claim. This claim is marked by six monuments, one at each corner and one at the center of each end line of the claim.

The location monument on which this notice is posted is situated within Section 14, Township 17 North, Range 13 West, Gila and Salt River Meridian, Arizona, and this claim occupies the following Quarter Section(s), Section(s), Township(s), and Range(s):

Quarter Section	Section	Township	Range
<u>SW</u>	<u>11</u>	17 North	<u>13</u> West
<u>SE</u>	<u>11</u>	17 North	<u>13</u> West
<u>NW</u>	<u>14</u>	17 North	<u>13</u> West
<u>NE</u>	<u>14</u>	17 North	<u>13</u> West

RECEIVED
 DEPT. OF STATE OFFICE
 2020 OCT 30 A 9:55
 PHOENIX, ARIZONA

The Northwest corner of this claim is approximately 2513 feet West and 5385 feet North of the surveyed Southeast corner of Section 14, Township 17 North, Range 13 West, Gila and Salt River Meridian.

DATED AND POSTED on the ground this 21st day of September, 2020.

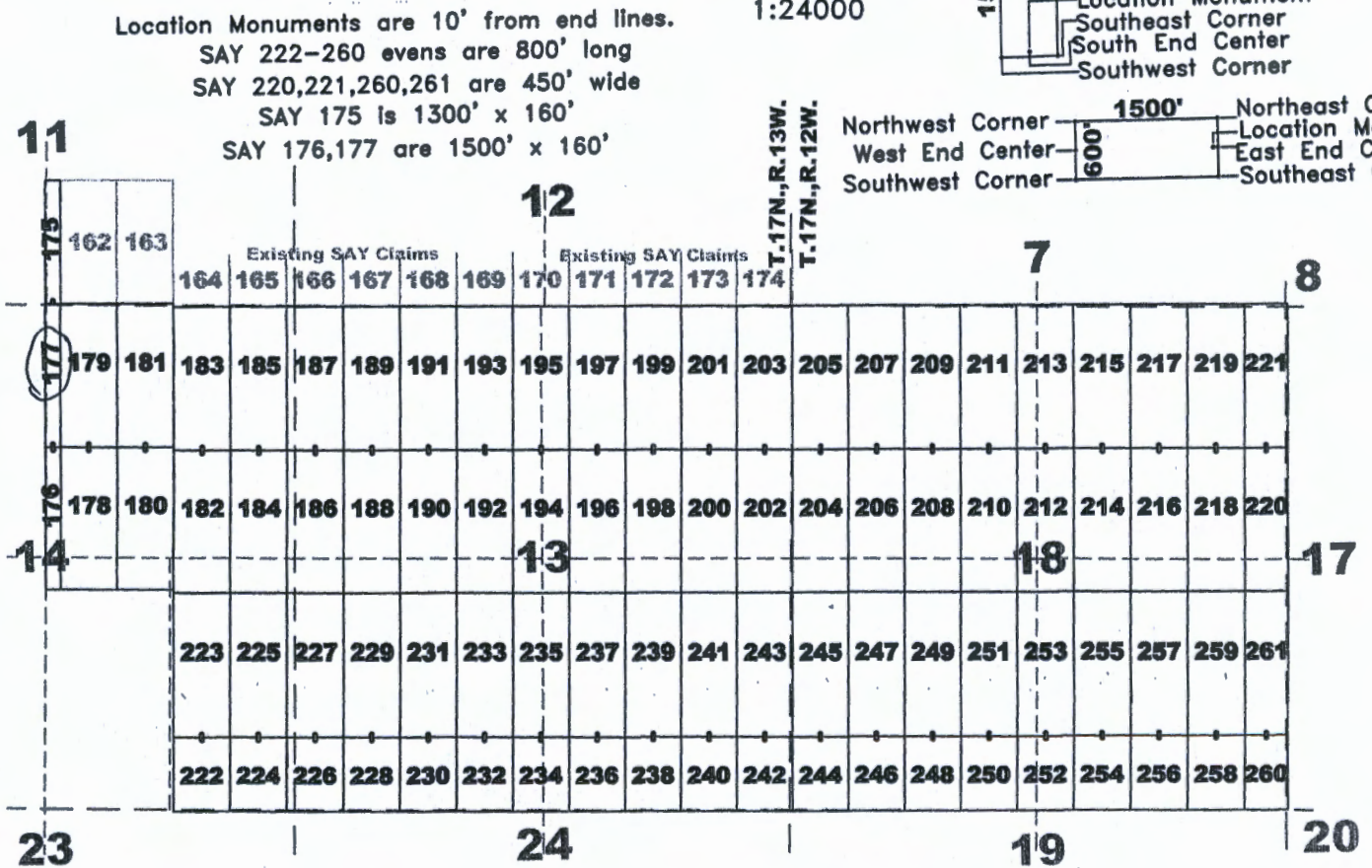
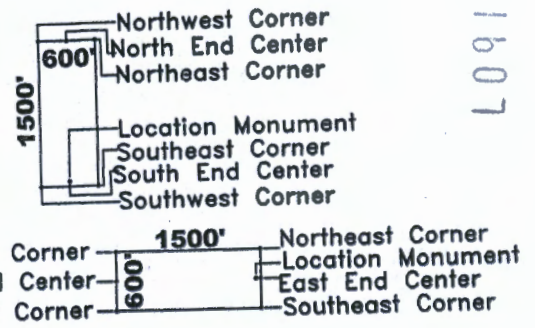
[Signature]
Timothy M. Marsh, Agent for:

Bell Resources (Nevada) Corporation
4750 North Bonanza Avenue
Tucson, Arizona 85749

Claim Map for SAY Lode Claim

Scale 1" = 2000'
1:24000

Typical Claims



The above map depicts the SAY 177 lode mining claim, which is located in Section(s) 14, 11, Township 17 North, Range(s) 13 West, Gila and Salt River Meridian, Mohave County, Arizona. The claim corners, end centers, and location monument are marked by 2 inch by 2 inch by 5 foot wooden posts with aluminum tags. The bearings and distances between claim corners are as depicted on the map.

ANCL461607

Recording requested by:
Bell Resources (Nevada) Corporation

FEE# 2020057311

OFFICIAL RECORDS
OF MOHAVE COUNTY
KRISTI BLAIR,
COUNTY RECORDER



10/05/2020 02:11 PM Fee: \$30.00

When recorded return to:
Tim Marsh
4750 N. Bonanza Avenue
Tucson, AZ 85749

PAGE: 1 of 1

LOCATION NOTICE FOR LODE MINING CLAIM

NOTICE IS HEREBY GIVEN that the SAY 178 lode mining claim has been located by Bell Resources (Nevada) Corporation, 4750 North Bonanza Avenue, Tucson, Arizona 85749. The general course of this claim is north-south and it is situated in Mohave County, Arizona. This claim is 1500 feet in length and 600 feet in width. This claim runs from the location monument on which this location notice is posted approximately 10 feet in a northerly direction to the north end line and 1490 feet in a southerly direction to the south end line with 300 feet on each side of the monument of location and centerline of the claim. This claim is marked by six monuments, one at each corner and one at the center of each end line of the claim.

The location monument on which this notice is posted is situated within Section 14, Township 17 North, Range 13 West, Gila and Salt River Meridian, Arizona, and this claim occupies the following Quarter Section(s), Section(s), Township(s), and Range(s):

Quarter Section	Section	Township	Range
<u>NE</u>	<u>14</u>	17 North	<u>13</u> West
<u>SE</u>	<u>14</u>	17 North	<u>13</u> West
_____	_____	17 North	_____ West
_____	_____	17 North	_____ West

RECEIVED
 MOHAVE COUNTY RECORDER
 2020 OCT 30 A 9 35

The Northwest corner of this claim is approximately 2390 feet West and 3882 feet North of the surveyed Southeast corner of Section 14, Township 17 North, Range 13 West, Gila and Salt River Meridian.

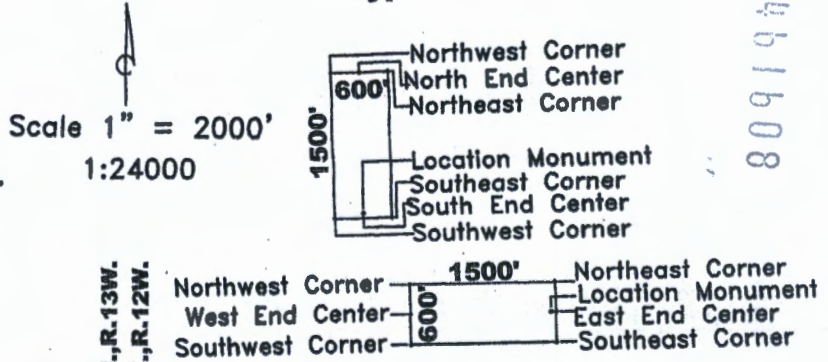
DATED AND POSTED on the ground this
21st day of September, 2020.

Claim Map for SAY Lode Claim

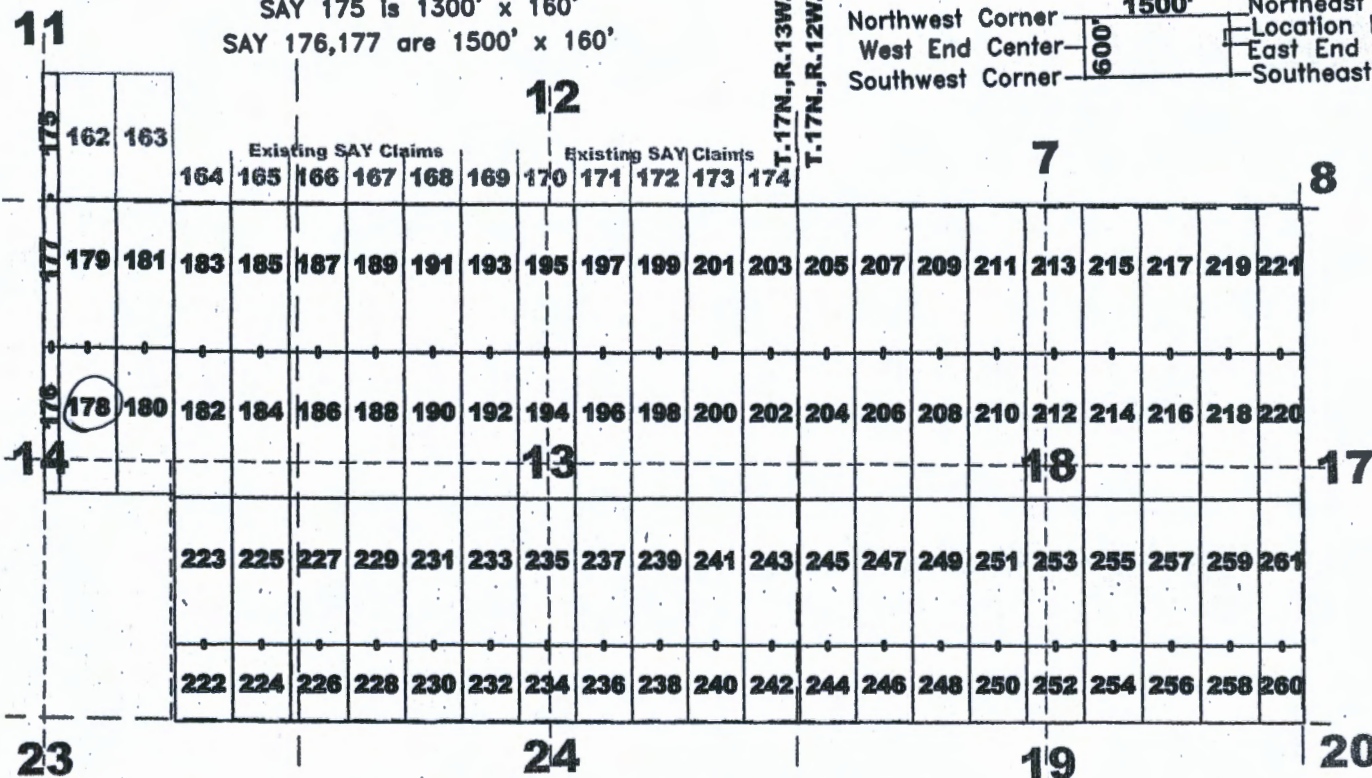
Timothy M. Marsh
Timothy M. Marsh, Agent for:

Bell Resources (Nevada) Corporation
4750 North Bonanza Avenue
Tucson, Arizona 85749

Typical Claims



Location Monuments are 10' from end lines.
 SAY 222-260 evens are 800' long
 SAY 220,221,260,261 are 450' wide
 SAY 175 is 1300' x 160'
 SAY 176,177 are 1500' x 160'



The above map depicts the SAY 178 lode mining claim, which is located in Section(s) 14, Township 17 North, Range(s) 13 West, Gila and Salt River Meridian, Mohave County, Arizona. The claim corners, end centers, and location monument are marked by 2 inch by 2 inch by 5 foot wooden posts with aluminum tags. The bearings and distances between claim corners are as depicted on the map.

AMC 461608

Recording requested by:
Bell Resources (Nevada) Corporation

When recorded return to:
Tim Marsh
4750 N. Bonanza Avenue
Tucson, AZ 85749

FEE# 2020057312

OFFICIAL RECORDS
OF MOHAVE COUNTY
KRISTI BLAIR,
COUNTY RECORDER



10/05/2020 02:11 PM Fee: \$30.00

PAGE: 1 of 1

LOCATION NOTICE FOR LODE MINING CLAIM

NOTICE IS HEREBY GIVEN that the SAY 179 lode mining claim has been located by Bell Resources (Nevada) Corporation, 4750 North Bonanza Avenue, Tucson, Arizona 85749. The general course of this claim is north-south and it is situated in Mohave County, Arizona. This claim is 1500 feet in length and 600 feet in width. This claim runs from the location monument on which this location notice is posted approximately 1490 feet in a northerly direction to the north end line and 10 feet in a southerly direction to the south end line with 300 feet on each side of the monument of location and centerline of the claim. This claim is marked by six monuments, one at each corner and one at the center of each end line of the claim.

The location monument on which this notice is posted is situated within Section 14, Township 17 North, Range 13 West, Gila and Salt River Meridian, Arizona, and this claim occupies the following Quarter Section(s), Section(s), Township(s), and Range(s):

Quarter Section	Section	Township	Range
SE	11	17 North	13 West
NE	14	17 North	13 West
		17 North	West
		17 North	West

RECEIVED
 BLM AZ STATE OFFICE
 2020 OCT 30 A 9:25
 PHOENIX ARIZONA

The Northwest corner of this claim is approximately 2353 feet West and 5381 feet North of the surveyed Southeast corner of Section 14, Township 17 North, Range 13 West, Gila and Salt River Meridian.

DATED AND POSTED on the ground this
21st day of September, 2020.


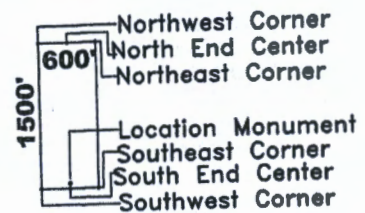
[Signature]
Timothy M. Marsh, Agent for:

Claim Map for SAY Lode Claim

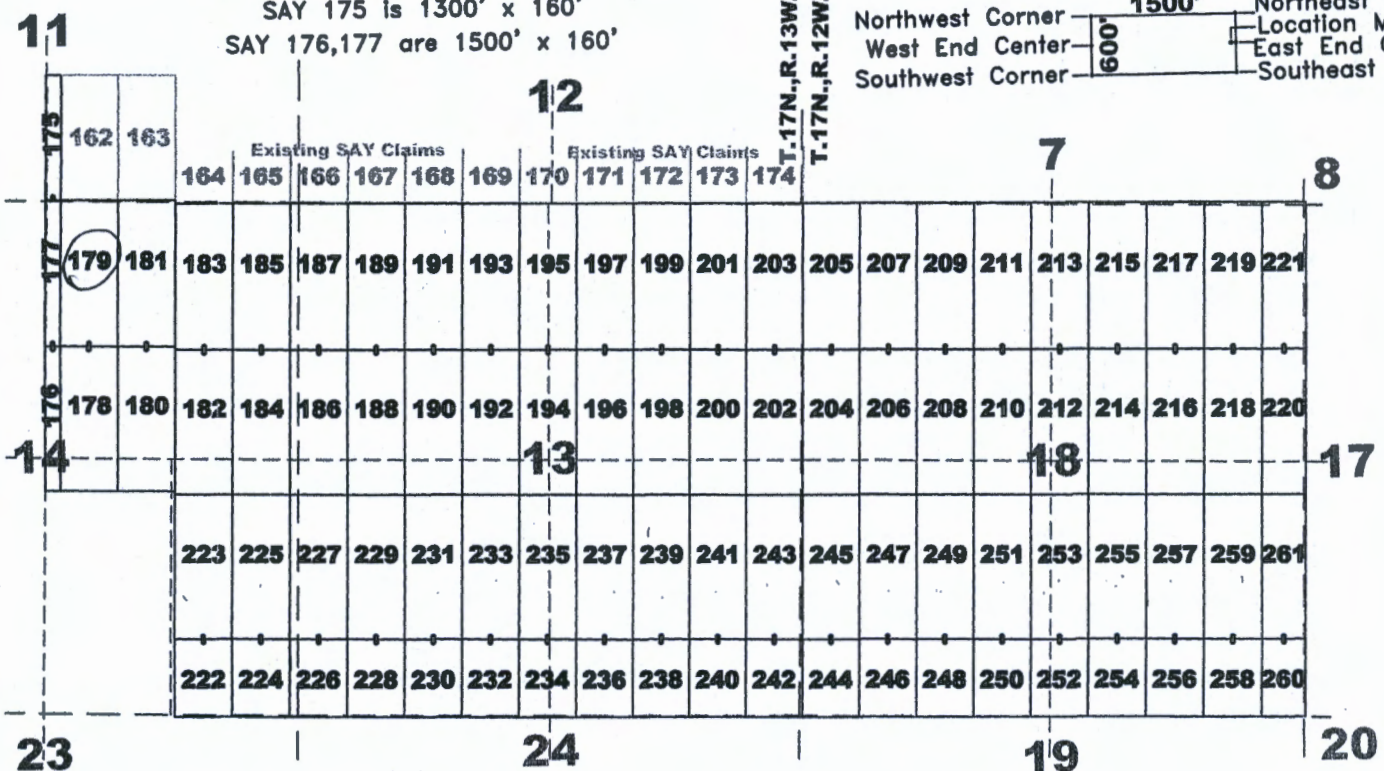
Bell Resources (Nevada) Corporation
4750 North Bonanza Avenue
Tucson, Arizona 85749

Typical Claims

Scale 1" = 2000'
1:24000



Location Monuments are 10' from end lines.
 SAY 222-260 evens are 800' long
 SAY 220,221,260,261 are 450' wide
 SAY 175 is 1300' x 160'
 SAY 176,177 are 1500' x 160'



The above map depicts the SAY 179 lode mining claim, which is located in Section(s) 11, 14, Township 17 North, Range(s) 13 West, Gila and Salt River Meridian, Mohave County, Arizona. The claim corners, end centers, and location monument are marked by 2 inch by 2 inch by 5 foot wooden posts with aluminum tags. The bearings and distances between claim corners are as depicted on the map.

AHC461609

Recording requested by:
Bell Resources (Nevada) Corporation

When recorded return to:
Tim Marsh
4750 N. Bonanza Avenue
Tucson, AZ 85749

FEE# 2020057313

OFFICIAL RECORDS
OF MOHAVE COUNTY
KRISTI BLAIR,
COUNTY RECORDER



10/05/2020 02:11 PM Fee: \$30.00

PAGE: 1 of 1

LOCATION NOTICE FOR LODE MINING CLAIM

NOTICE IS HEREBY GIVEN that the SAY 180 lode mining claim has been located by Bell Resources (Nevada) Corporation, 4750 North Bonanza Avenue, Tucson, Arizona 85749. The general course of this claim is north-south and it is situated in Mohave County, Arizona. This claim is 1500 feet in length and 600 feet in width. This claim runs from the location monument on which this location notice is posted approximately 10 feet in a northerly direction to the north end line and 1490 feet in a southerly direction to the south end line with 300 feet on each side of the monument of location and centerline of the claim. This claim is marked by six monuments, one at each corner and one at the center of each end line of the claim.

The location monument on which this notice is posted is situated within Section 14, Township 17 North, Range 13 West, Gila and Salt River Meridian, Arizona, and this claim occupies the following Quarter Section(s), Section(s), Township(s), and Range(s):

Quarter Section	Section	Township	Range
<u>NE</u>	<u>14</u>	17 North	<u>13</u> West
<u>SE</u>	<u>14</u>	17 North	<u>13</u> West
_____	_____	17 North	_____ West
_____	_____	17 North	_____ West

RECEIVED
 PLAZA STATE OFFICE
 2020 OCT 30 A 9:05
 PHOENIX ARIZONA

The Northwest corner of this claim is approximately 1790 feet West and 386 feet North of the surveyed Southeast corner of Section 14, Township 17 North, Range 13 West, Gila and Salt River Meridian.

DATED AND POSTED on the ground this
21st day of September, 2020

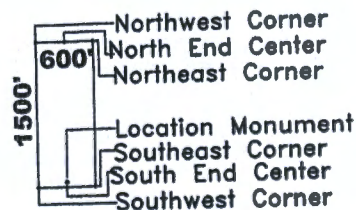
Claim Map for SAY Lode Claim

Timothy M. Marsh, Agent for:

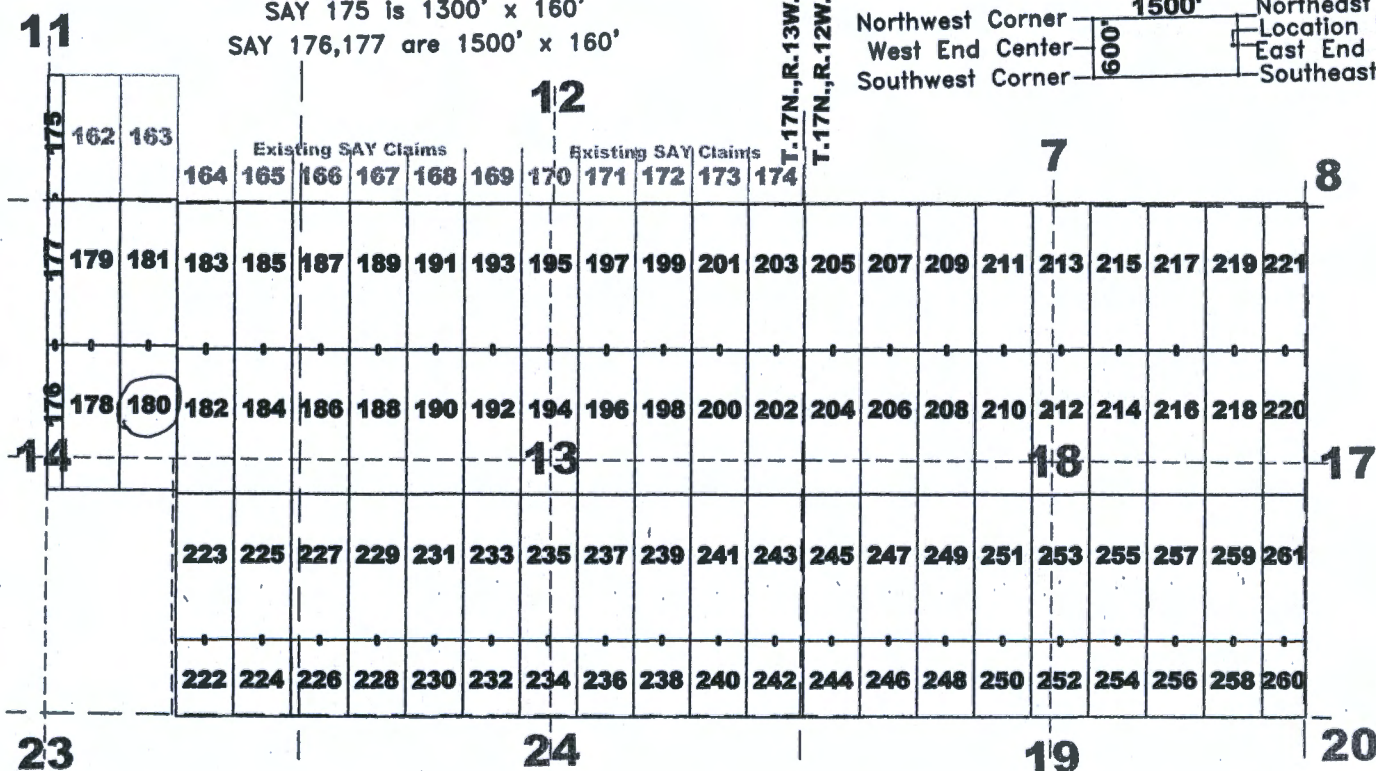

Typical Claims

Bell Resources (Nevada) Corporation
4750 North Bonanza Avenue
Tucson, Arizona 85749

Scale 1" = 2000'
1:24000



Location Monuments are 10' from end lines.
 SAY 222-260 evens are 800' long
 SAY 220,221,260,261 are 450' wide
 SAY 175 is 1300' x 160'
 SAY 176,177 are 1500' x 160'



The above map depicts the SAY 180 lode mining claim, which is located in Section(s) 14, Township 17 North, Range(s) 13 West, Gila and Salt River Meridian, Mohave County, Arizona. The claim corners, end centers, and location monument are marked by 2 inch by 2 inch by 5 foot wooden posts with aluminum tags. The bearings and distances between claim corners are as depicted on the map.

AMC461610

Recording requested by:
Bell Resources (Nevada) Corporation

When recorded return to:
Tim Marsh
4750 N. Bonanza Avenue
Tucson, AZ 85749

FEE# 2020057314

OFFICIAL RECORDS
OF MOHAVE COUNTY
KRISTI BLAIR,
COUNTY RECORDER



10/05/2020 02:11 PM Fee: \$30.00

PAGE: 1 of 1

LOCATION NOTICE FOR LODE MINING CLAIM

NOTICE IS HEREBY GIVEN that the SAY 181 lode mining claim has been located by Bell Resources (Nevada) Corporation, 4750 North Bonanza Avenue, Tucson, Arizona 85749. The general course of this claim is north-south and it is situated in Mohave County, Arizona. This claim is 1500 feet in length and 600 feet in width. This claim runs from the location monument on which this location notice is posted approximately 1490 feet in a northerly direction to the north end line and 10 feet in a southerly direction to the south end line with 300 feet on each side of the monument of location and centerline of the claim. This claim is marked by six monuments, one at each corner and one at the center of each end line of the claim.

The location monument on which this notice is posted is situated within Section 14, Township 17 North, Range 13 West, Gila and Salt River Meridian, Arizona, and this claim occupies the following Quarter Section(s), Section(s), Township(s), and Range(s):

Quarter Section	Section	Township	Range
<u>SE</u>	<u>11</u>	17 North	<u>13</u> West
<u>NE</u>	<u>14</u>	17 North	<u>13</u> West
---	---	17 North	---
---	---	17 North	---

RECEIVED
 DIVISION OF STATE RECORDS
 2020 OCT 30 A
 PHOENIX ARIZONA

The Northwest corner of this claim is approximately 1753 feet West and 536 feet North of the surveyed Southeast corner of Section 14, Township 17 North, Range 13 West, Gila and Salt River Meridian.

DATED AND POSTED on the ground this
21st day of September, 2020.

Claim Map for SAY Lode Claim

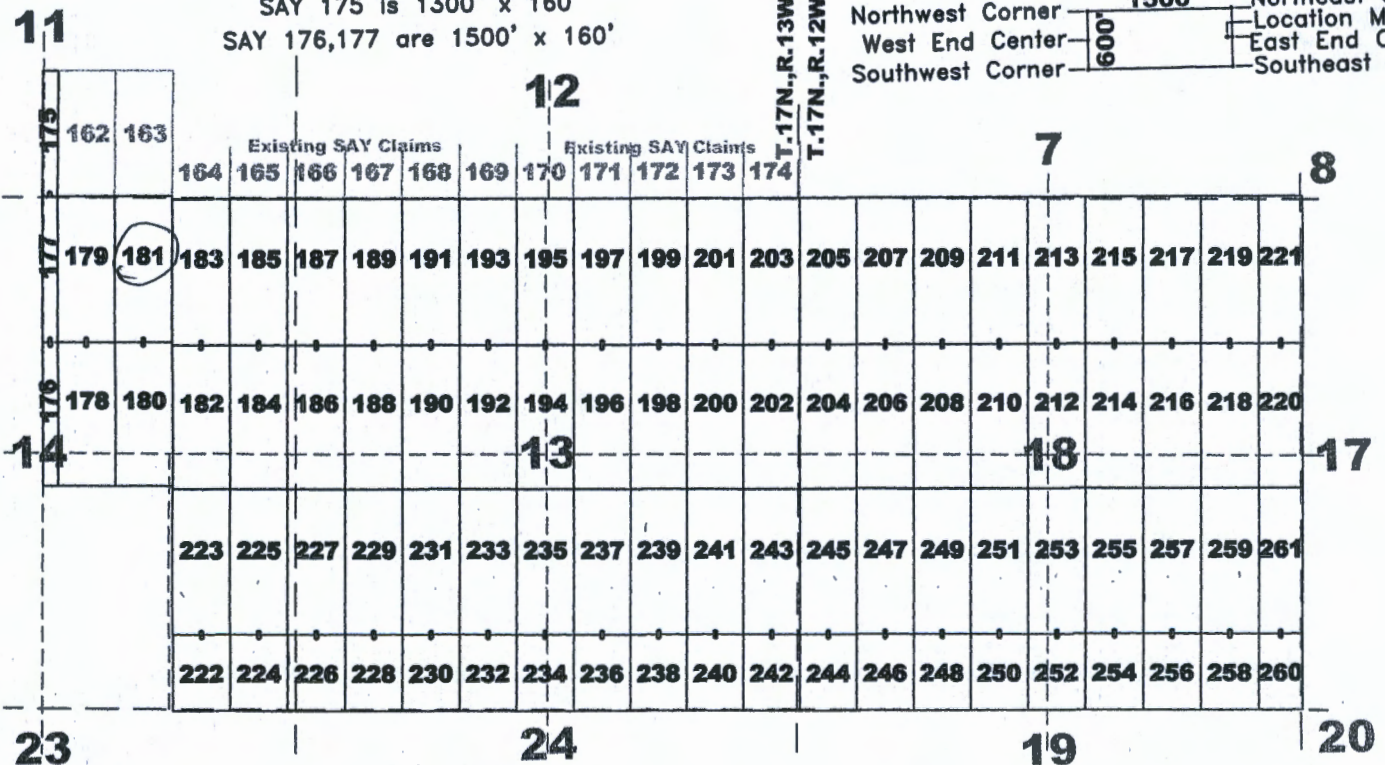

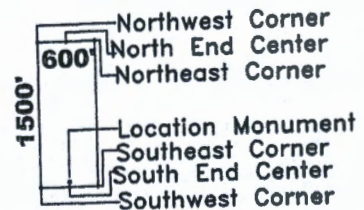
Timothy M. Marsh, Agent for:

Bell Resources (Nevada) Corporation
4750 North Bonanza Avenue
Tucson, Arizona 85749

Typical Claims

Scale 1" = 2000'
1:24000

Location Monuments are 10' from end lines.
 SAY 222-260 evens are 800' long
 SAY 220,221,260,261 are 450' wide
 SAY 175 is 1300' x 160'
 SAY 176,177 are 1500' x 160'



ANCh461611

The above map depicts the SAY 181 lode mining claim, which is located in Section(s) 11, 14, Township 17 North, Range(s) 13 West, Gila and Salt River Meridian, Mohave County, Arizona. The claim corners, end centers, and location monument are marked by 2 inch by 2 inch by 5 foot wooden posts with aluminum tags. The bearings and distances between claim corners are as depicted on the map.

Recording requested by:
Bell Resources (Nevada) Corporation

When recorded return to:
Tim Marsh
4750 N. Bonanza Avenue
Tucson, AZ 85749

FEE# 2020057315

OFFICIAL RECORDS
OF MOHAVE COUNTY
KRISTI BLAIR,
COUNTY RECORDER



10/05/2020 02:11 PM Fee: \$30.00

PAGE: 1 of 1

LOCATION NOTICE FOR LODE MINING CLAIM

NOTICE IS HEREBY GIVEN that the SAY 182 lode mining claim has been located by Bell Resources (Nevada) Corporation, 4750 North Bonanza Avenue, Tucson, Arizona 85749. The general course of this claim is north-south and it is situated in Mohave County, Arizona. This claim is 1500 feet in length and 600 feet in width. This claim runs from the location monument on which this location notice is posted approximately 10 feet in a northerly direction to the north end line and 1490 feet in a southerly direction to the south end line with 300 feet on each side of the monument of location and centerline of the claim. This claim is marked by six monuments, one at each corner and one at the center of each end line of the claim.

The location monument on which this notice is posted is situated within Section 14, Township 17 North, Range 13 West, Gila and Salt River Meridian, Arizona, and this claim occupies the following Quarter Section(s), Section(s), Township(s), and Range(s):

Quarter Section	Section	Township	Range
<u>NE</u>	<u>14</u>	17 North	<u>13</u> West
<u>SE</u>	<u>14</u>	17 North	<u>13</u> West
---	---	17 North	---
---	---	17 North	---

RECEIVED
 BLM AZ STATE OFFICE
 2020 OCT 30 A 11:15
 PHOENIX, ARIZONA

The Northwest corner of this claim is approximately 1191 feet West and 3818 feet North of the surveyed Southeast corner of Section 14, Township 17 North, Range 13 West, Gila and Salt River Meridian.

DATED AND POSTED on the ground this 25th day of September, 2020.

[Signature]
Timothy M. Marsh, Agent for:

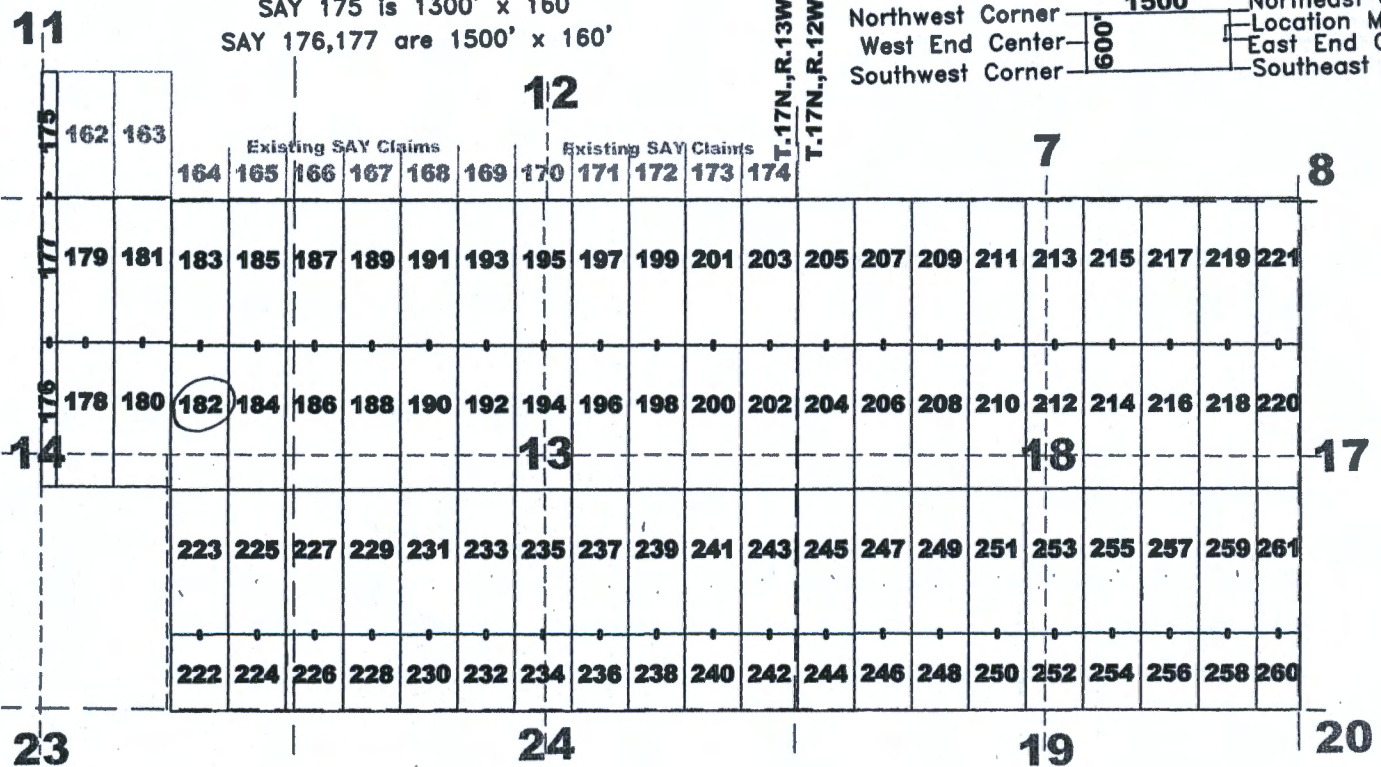

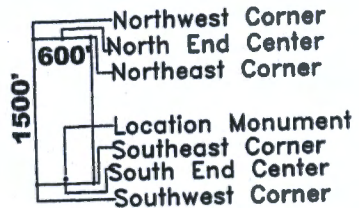
Claim Map for SAY Lode Claim

Bell Resources (Nevada) Corporation
4750 North Bonanza Avenue
Tucson, Arizona 85749

Scale 1" = 2000'
1:24000

Location Monuments are 10' from end lines.
 SAY 222-260 evens are 800' long
 SAY 220,221,260,261 are 450' wide
 SAY 175 is 1300' x 160'
 SAY 176,177 are 1500' x 160'

Typical Claims



The above map depicts the SAY 182 lode mining claim, which is located in Section(s) 14, Township 17 North, Range(s) 13 West, Gila and Salt River Meridian, Mohave County, Arizona. The claim corners, end centers, and location monument are marked by 2 inch by 2 inch by 5 foot wooden posts with aluminum tags. The bearings and distances between claim corners are as depicted on the map.

AMC461612

Recording requested by:
Bell Resources (Nevada) Corporation

When recorded return to:
Tim Marsh
4750 N. Bonanza Avenue
Tucson, AZ 85749

FEE# 2020057316

OFFICIAL RECORDS
OF MOHAVE COUNTY
KRISTI BLAIR,
COUNTY RECORDER



10/05/2020 02:11 PM Fee: \$30.00

PAGE: 1 of 1

LOCATION NOTICE FOR LODE MINING CLAIM

NOTICE IS HEREBY GIVEN that the SAY 183 lode mining claim has been located by Bell Resources (Nevada) Corporation, 4750 North Bonanza Avenue, Tucson, Arizona 85749. The general course of this claim is north-south and it is situated in Mohave County, Arizona. This claim is 1500 feet in length and 600 feet in width. This claim runs from the location monument on which this location notice is posted approximately 1490 feet in a northerly direction to the north end line and 10 feet in a southerly direction to the south end line with 300 feet on each side of the monument of location and centerline of the claim. This claim is marked by six monuments, one at each corner and one at the center of each end line of the claim.

The location monument on which this notice is posted is situated within Section 14, Township 17 North, Range 13 West, Gila and Salt River Meridian, Arizona, and this claim occupies the following Quarter Section(s), Section(s), Township(s), and Range(s):

Quarter Section	Section	Township	Range
<u>NE</u>	<u>14</u>	17 North	<u>13</u> West
_____	_____	17 North	_____ West
_____	_____	17 North	_____ West
_____	_____	17 North	_____ West

RECEIVED
 DEPT. OF STATE
 2020 OCT 30 A 8:35
 PHOENIX, ARIZONA

The Northwest corner of this claim is approximately 1154 feet West and 5318 feet North of the surveyed Southeast corner of Section 14, Township 17 North, Range 13 West, Gila and Salt River Meridian.

DATED AND POSTED on the ground this 21st day of September, 2020.

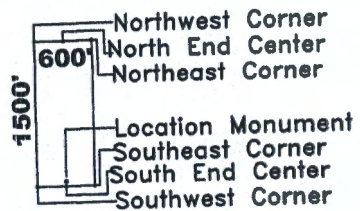
Claim Map for SAY Lode Claim

Timothy M. Marsh, Agent for:

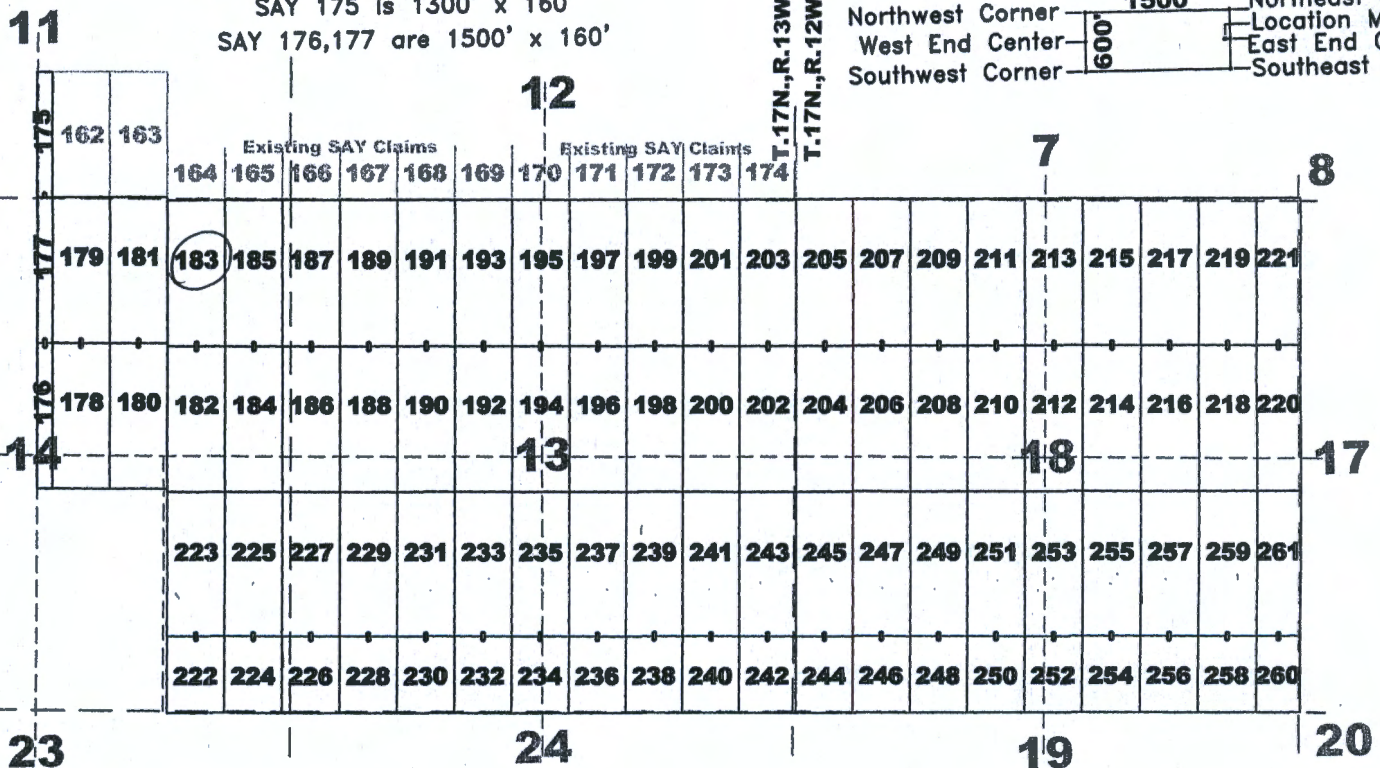

Typical Claims

Bell Resources (Nevada) Corporation
4750 North Bonanza Avenue
Tucson, Arizona 85749

Scale 1" = 2000'
1:24000



Location Monuments are 10' from end lines.
 SAY 222-260 evens are 800' long
 SAY 220,221,260,261 are 450' wide
 SAY 175 ls 1300' x 160'
 SAY 176,177 are 1500' x 160'



AMC461613

The above map depicts the SAY 183 lode mining claim, which is located in Section(s) 14, Township 17 North, Range(s) 13 West, Gila and Salt River Meridian, Mohave County, Arizona. The claim corners, end centers, and location monument are marked by 2 inch by 2 inch by 5 foot wooden posts with aluminum tags. The bearings and distances between claim corners are as depicted on the map.

Recording requested by:
Bell Resources (Nevada) Corporation

When recorded return to:
Tim Marsh
4750 N. Bonanza Avenue
Tucson, AZ 85749

FEE# 2020057317

OFFICIAL RECORDS
OF MOHAVE COUNTY
KRISTI BLAIR,
COUNTY RECORDER



10/05/2020 02:11 PM Fee: \$30.00
PAGE: 1 of 1

LOCATION NOTICE FOR LODE MINING CLAIM

NOTICE IS HEREBY GIVEN that the SAY 184 lode mining claim has been located by Bell Resources (Nevada) Corporation, 4750 North Bonanza Avenue, Tucson, Arizona 85749. The general course of this claim is north-south and it is situated in Mohave County, Arizona. This claim is 1500 feet in length and 600 feet in width. This claim runs from the location monument on which this location notice is posted approximately 10 feet in a northerly direction to the north end line and 1490 feet in a southerly direction to the south end line with 300 feet on each side of the monument of location and centerline of the claim. This claim is marked by six monuments, one at each corner and one at the center of each end line of the claim.

The location monument on which this notice is posted is situated within Section 14, Township 17 North, Range 13 West, Gila and Salt River Meridian, Arizona, and this claim occupies the following Quarter Section(s), Section(s), Township(s), and Range(s):

Quarter Section	Section	Township	Range
<u>NE</u>	<u>14</u>	17 North	<u>13</u> West
<u>SE</u>	<u>14</u>	17 North	<u>13</u> West
_____	_____	17 North	_____ West
_____	_____	17 North	_____ West

The Northwest corner of this claim is approximately 591 feet West and 3804 feet North of the surveyed Southeast corner of Section 14, Township 17 North, Range 13 West, Gila and Salt River Meridian.

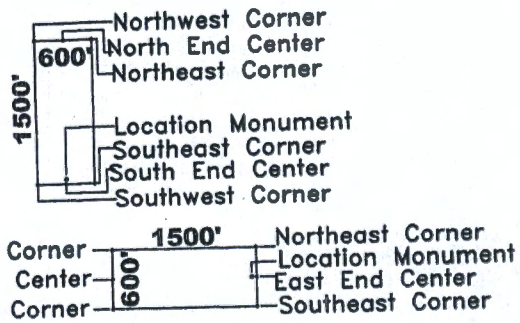
DATED AND POSTED on the ground this 21st day of September, 2020.

Claim Map for SAY Lode Claim

[Signature]
Timothy M. Marsh, Agent for:

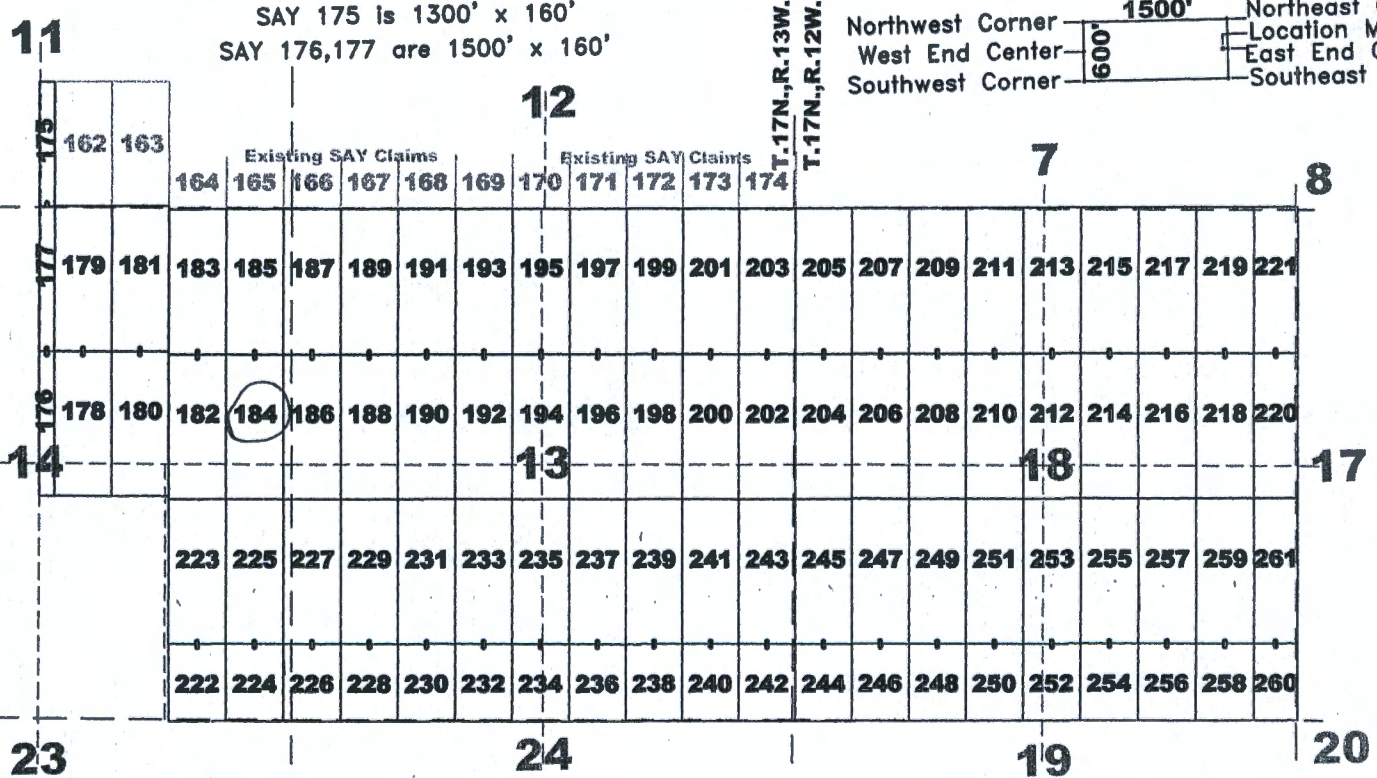
Bell Resources (Nevada) Corporation
4750 North Bonanza Avenue
Tucson, Arizona 85749

Typical Claims



Scale 1" = 2000'
1:24000

Location Monuments are 10' from end lines.
SAY 222-260 evens are 800' long
SAY 220,221,260,261 are 450' wide
SAY 175 is 1300' x 160'
SAY 176,177 are 1500' x 160'



The above map depicts the SAY 184 lode mining claim, which is located in Section(s) 14, Township 17 North, Range(s) 13 West, Gila and Salt River Meridian, Mohave County, Arizona. The claim corners, end centers, and location monument are marked by 2 inch by 2 inch by 5 foot wooden posts with aluminum tags. The bearings and distances between claim corners are as depicted on the map.

RECEIVED
 MOHAVE COUNTY
 CLERK'S OFFICE
 2020 OCT 30 A 9 36

ANCH61614

Recording requested by:
Bell Resources (Nevada) Corporation

When recorded return to:
Tim Marsh
4750 N. Bonanza Avenue
Tucson, AZ 85749

FEE# 2020057318

OFFICIAL RECORDS
OF MOHAVE COUNTY
KRISTI BLAIR,
COUNTY RECORDER



10/05/2020 02:11 PM Fee: \$30.00

PAGE: 1 of 1

LOCATION NOTICE FOR LODE MINING CLAIM

NOTICE IS HEREBY GIVEN that the SAY 185 lode mining claim has been located by Bell Resources (Nevada) Corporation, 4750 North Bonanza Avenue, Tucson, Arizona 85749. The general course of this claim is north-south and it is situated in Mohave County, Arizona. This claim is 1500 feet in length and 600 feet in width. This claim runs from the location monument on which this location notice is posted approximately 1490 feet in a northerly direction to the north end line and 10 feet in a southerly direction to the south end line with 300 feet on each side of the monument of location and centerline of the claim. This claim is marked by six monuments, one at each corner and one at the center of each end line of the claim.

The location monument on which this notice is posted is situated within Section 14, Township 17 North, Range 13 West, Gila and Salt River Meridian, Arizona, and this claim occupies the following Quarter Section(s), Section(s), Township(s), and Range(s):

Quarter Section	Section	Township	Range
<u>NE</u>	<u>14</u>	17 North	<u>13</u> West
_____	_____	17 North	_____ West
_____	_____	17 North	_____ West
_____	_____	17 North	_____ West

RECEIVED
 BLM AZ STATE OFFICE
 2020 OCT 30 A 9 26
 PHOENIX ARIZONA

The Northwest corner of this claim is approximately 554 feet West and 5305 feet north of the surveyed Southeast corner of Section 14, Township 17 North, Range 13 West, Gila and Salt River Meridian.

DATED AND POSTED on the ground this
25th day of September, 2020.

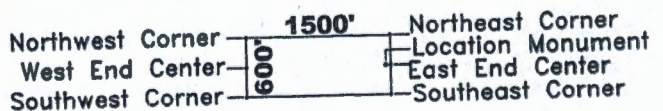
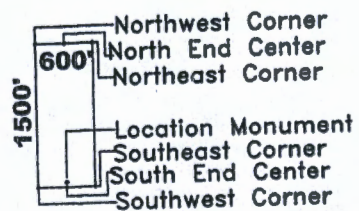
[Signature]
Timothy M. Marsh, Agent for:

Claim Map for SAY Lode Claim

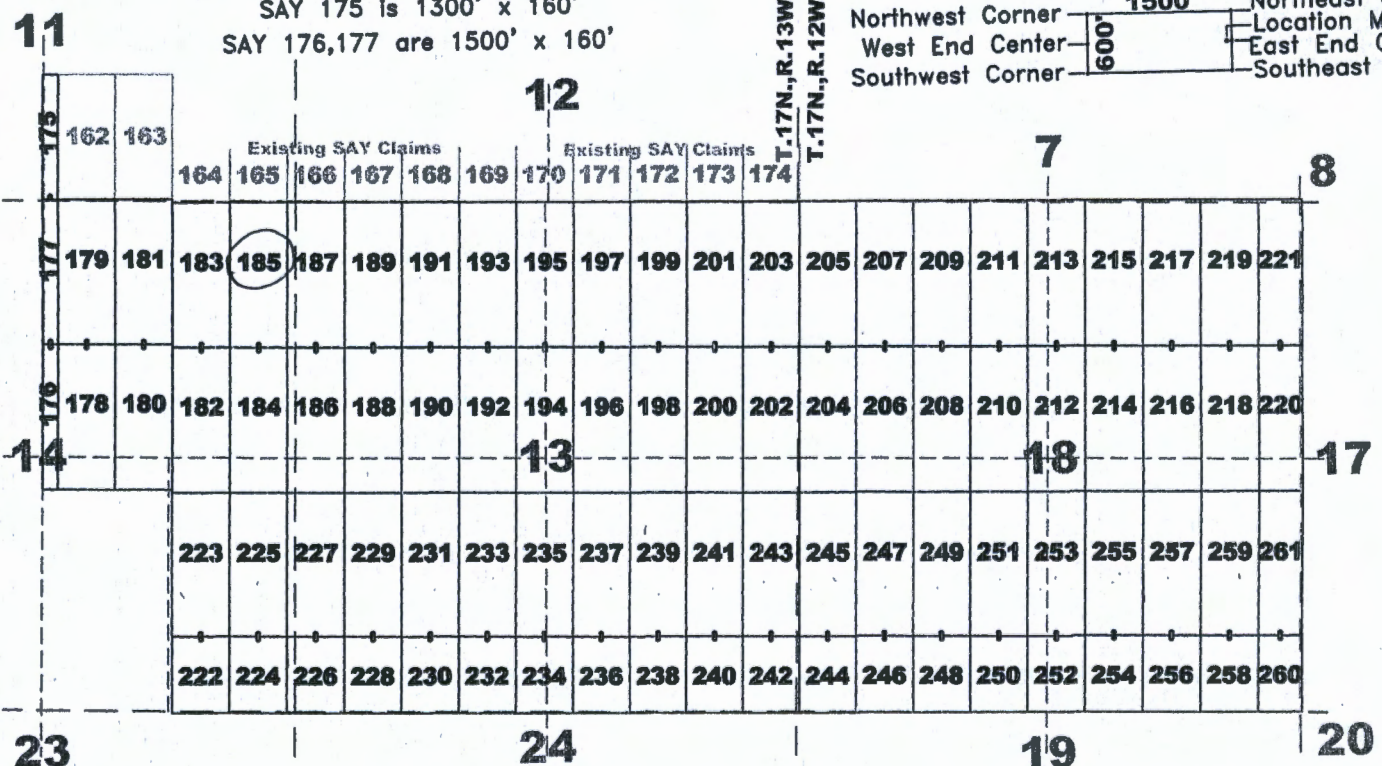
Bell Resources (Nevada) Corporation
4750 North Bonanza Avenue
Tucson, Arizona 85749

Scale 1" = 2000'
1:24000

Typical Claims



Location Monuments are 10' from end lines.
 SAY 222-260 evens are 800' long
 SAY 220,221,260,261 are 450' wide
 SAY 175 is 1300' x 160'
 SAY 176,177 are 1500' x 160'



AN0461615

The above map depicts the SAY 185 lode mining claim, which is located in Section(s) 14, Township 17 North, Range(s) 13 West, Gila and Salt River Meridian, Mohave County, Arizona. The claim corners, end centers, and location monument are marked by 2 inch by 2 inch by 5 foot wooden posts with aluminum tags. The bearings and distances between claim corners are as depicted on the map.

Recording requested by:
Bell Resources (Nevada) Corporation

When recorded return to:
Tim Marsh
4750 N. Bonanza Avenue
Tucson, AZ 85749

FEE# 2020057319

OFFICIAL RECORDS
OF MOHAVE COUNTY
KRISTI BLAIR,
COUNTY RECORDER



10/05/2020 02:11 PM Fee: \$30.00

PAGE: 1 of 1

LOCATION NOTICE FOR LODE MINING CLAIM

NOTICE IS HEREBY GIVEN that the SAY 186 lode mining claim has been located by Bell Resources (Nevada) Corporation, 4750 North Bonanza Avenue, Tucson, Arizona 85749. The general course of this claim is north-south and it is situated in Mohave County, Arizona. This claim is 1500 feet in length and 600 feet in width. This claim runs from the location monument on which this location notice is posted approximately 10 feet in a northerly direction to the north end line and 1490 feet in a southerly direction to the south end line with 300 feet on each side of the monument of location and centerline of the claim. This claim is marked by six monuments, one at each corner and one at the center of each end line of the claim.

The location monument on which this notice is posted is situated within Section 13, Township 17 North, Range 13 West, Gila and Salt River Meridian, Arizona, and this claim occupies the following Quarter Section(s), Section(s), Township(s), and Range(s):

Quarter Section	Section	Township	Range
<u>NE</u>	<u>14</u>	17 North	<u>13</u> West
<u>SE</u>	<u>14</u>	17 North	<u>13</u> West
<u>NW</u>	<u>13</u>	17 North	<u>13</u> West
<u>SW</u>	<u>13</u>	17 North	<u>13</u> West

RECEIVED
AZ STATE OFFICE
OCT 30 A 9 36

The Northwest corner of this claim is approximately 8 feet West and 3789 feet North of the surveyed Southeast corner of Section 14, Township 17 North, Range 13 West, Gila and Salt River Meridian.

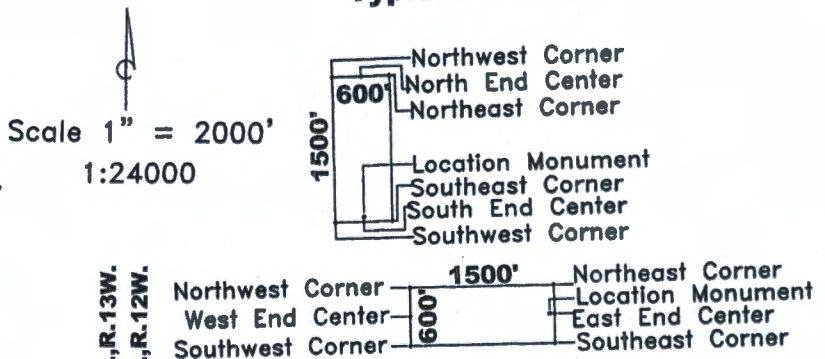
DATED AND POSTED on the ground this 21st day of September, 2020.

Claim Map for SAY Lode Claim

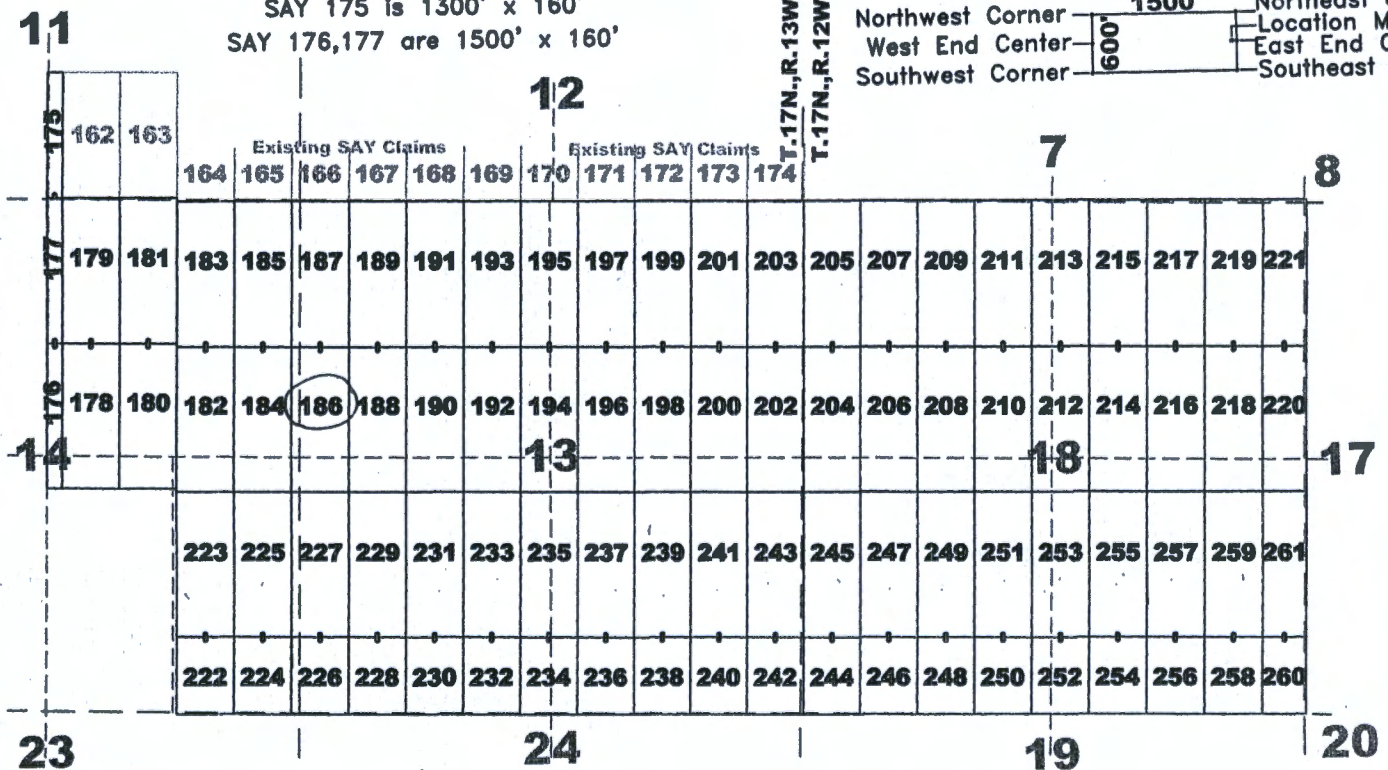
[Signature]
Timothy M. Marsh, Agent for:

Bell Resources (Nevada) Corporation
4750 North Bonanza Avenue
Tucson, Arizona 85749

Typical Claims



Location Monuments are 10' from end lines.
SAY 222-260 evens are 800' long
SAY 220,221,260,261 are 450' wide
SAY 175 is 1300' x 160'
SAY 176,177 are 1500' x 160'



The above map depicts the SAY 186 lode mining claim, which is located in Section(s) 13, 14, Township 17 North, Range(s) 13 West, Gila and Salt River Meridian, Mohave County, Arizona. The claim corners, end centers, and location monument are marked by 2 inch by 2 inch by 5 foot wooden posts with aluminum tags. The bearings and distances between claim corners are as depicted on the map.

AMC461616

Recording requested by:
Bell Resources (Nevada) Corporation

When recorded return to:
Tim Marsh
4750 N. Bonanza Avenue
Tucson, AZ 85749

FEE# 2020057320

OFFICIAL RECORDS
OF MOHAVE COUNTY
KRISTI BLAIR,
COUNTY RECORDER



10/05/2020 02:11 PM Fee: \$30.00

PAGE: 1 of 1

LOCATION NOTICE FOR LODE MINING CLAIM

NOTICE IS HEREBY GIVEN that the SAY 187 lode mining claim has been located by Bell Resources (Nevada) Corporation, 4750 North Bonanza Avenue, Tucson, Arizona 85749. The general course of this claim is north-south and it is situated in Mohave County, Arizona. This claim is 1500 feet in length and 600 feet in width. This claim runs from the location monument on which this location notice is posted approximately 1490 feet in a northerly direction to the north end line and 10 feet in a southerly direction to the south end line with 300 feet on each side of the monument of location and centerline of the claim. This claim is marked by six monuments, one at each corner and one at the center of each end line of the claim.

The location monument on which this notice is posted is situated within Section 13, Township 17 North, Range 13 West, Gila and Salt River Meridian, Arizona, and this claim occupies the following Quarter Section(s), Section(s), Township(s), and Range(s):

Quarter Section	Section	Township	Range
<u>NE</u>	<u>14</u>	17 North	<u>13</u> West
<u>NW</u>	<u>13</u>	17 North	<u>13</u> West
_____	_____	17 North	_____ West
_____	_____	17 North	_____ West

RECEIVED
 PHOENIX ARIZONA
 2020 OCT 30 A 9 16
 DEPT. OF RECORDS & ADMINISTRATION

The Northwest corner of this claim is approximately 45 feet West and 5288 feet North of the surveyed Southeast corner of Section 14, Township 17 North, Range 13 West, Gila and Salt River Meridian.

DATED AND POSTED on the ground this 2/5th day of September, 2020.


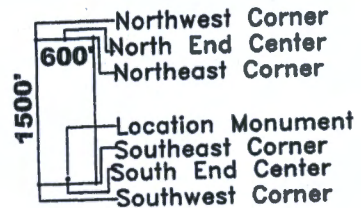
Claim Map for SAY Lode Claim

Timothy M. Marsh, Agent for:

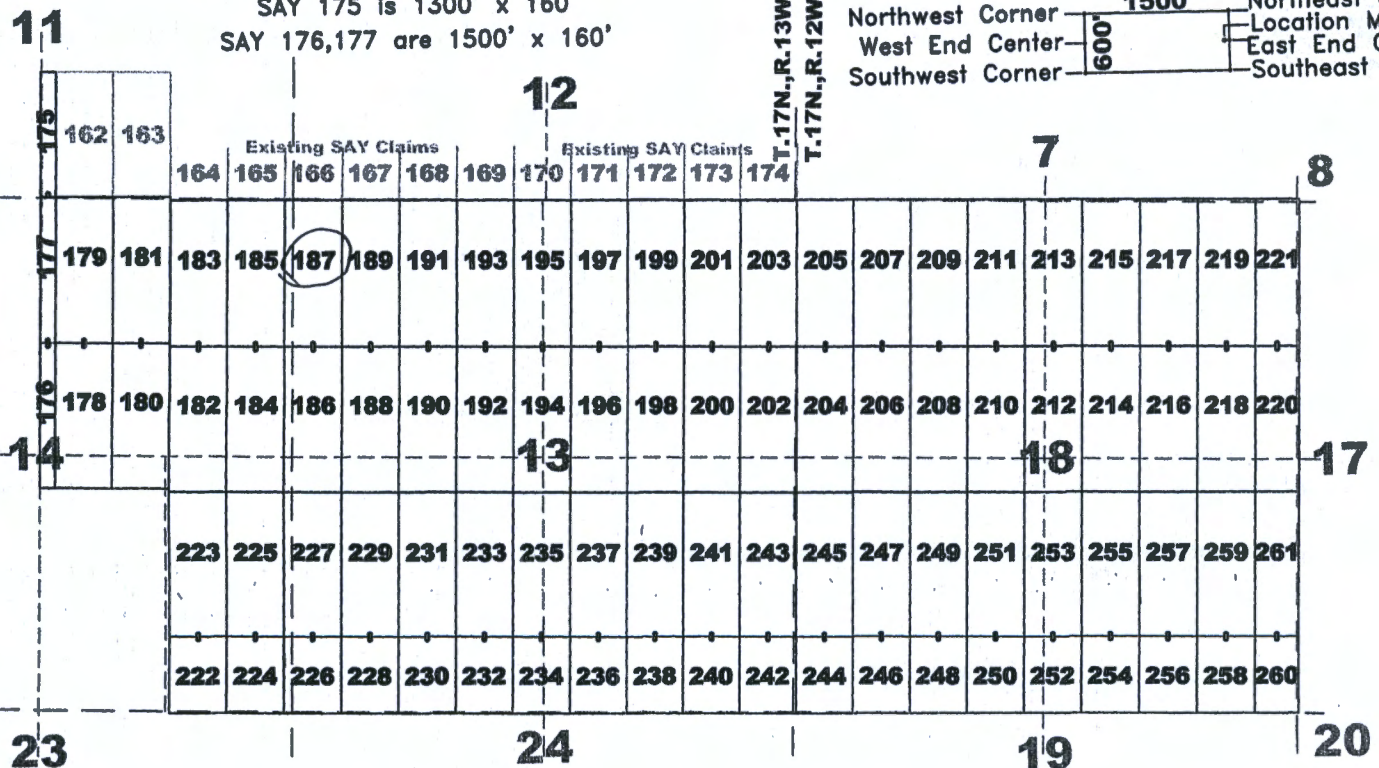
Bell Resources (Nevada) Corporation
4750 North Bonanza Avenue
Tucson, Arizona 85749

Typical Claims

Scale 1" = 2000'
1:24000



Location Monuments are 10' from end lines.
 SAY 222-260 evens are 800' long
 SAY 220,221,260,261 are 450' wide
 SAY 175 is 1300' x 160'
 SAY 176,177 are 1500' x 160'



ARCH461617

The above map depicts the SAY 187 lode mining claim, which is located in Section(s) 13, 14, Township 17 North, Range(s) 13 West, Gila and Salt River Meridian, Mohave County, Arizona. The claim corners, end centers, and location monument are marked by 2 inch by 2 inch by 5 foot wooden posts with aluminum tags. The bearings and distances between claim corners are as depicted on the map.

Recording requested by:
Bell Resources (Nevada) Corporation

When recorded return to:
Tim Marsh
4750 N. Bonanza Avenue
Tucson, AZ 85749

FEE# 2020057321

OFFICIAL RECORDS
OF MOHAVE COUNTY
KRISTI BLAIR,
COUNTY RECORDER



10/05/2020 02:11 PM Fee: \$30.00

PAGE: 1 of 1

LOCATION NOTICE FOR LODE MINING CLAIM

NOTICE IS HEREBY GIVEN that the SAY 188 lode mining claim has been located by Bell Resources (Nevada) Corporation, 4750 North Bonanza Avenue, Tucson, Arizona 85749. The general course of this claim is north-south and it is situated in Mohave County, Arizona. This claim is 1500 feet in length and 600 feet in width. This claim runs from the location monument on which this location notice is posted approximately 10 feet in a northerly direction to the north end line and 1490 feet in a southerly direction to the south end line with 300 feet on each side of the monument of location and centerline of the claim. This claim is marked by six monuments, one at each corner and one at the center of each end line of the claim.

The location monument on which this notice is posted is situated within Section 13, Township 17 North, Range 13 West, Gila and Salt River Meridian, Arizona, and this claim occupies the following Quarter Section(s), Section(s), Township(s), and Range(s):

Quarter Section	Section	Township	Range
<u>NW</u>	<u>13</u>	17 North	<u>13</u> West
<u>SW</u>	<u>13</u>	17 North	<u>13</u> West
_____	_____	17 North	_____ West
_____	_____	17 North	_____ West

RECEIVED
 BLM AZ STATE OFFICE
 2020 OCT 30 AM 8:06
 PHOENIX ARIZONA

The Northwest corner of this claim is approximately 608 feet East and 3774 feet North of the surveyed Southeast corner of Section 14, Township 17 North, Range 13 West, Gila and Salt River Meridian.

DATED AND POSTED on the ground this 21st day of September, 2020.


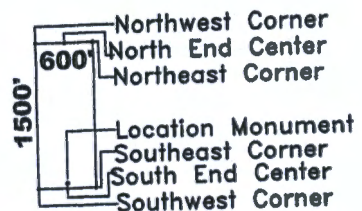
Claim Map for SAY Lode Claim

Timothy M. Marsh, Agent for:

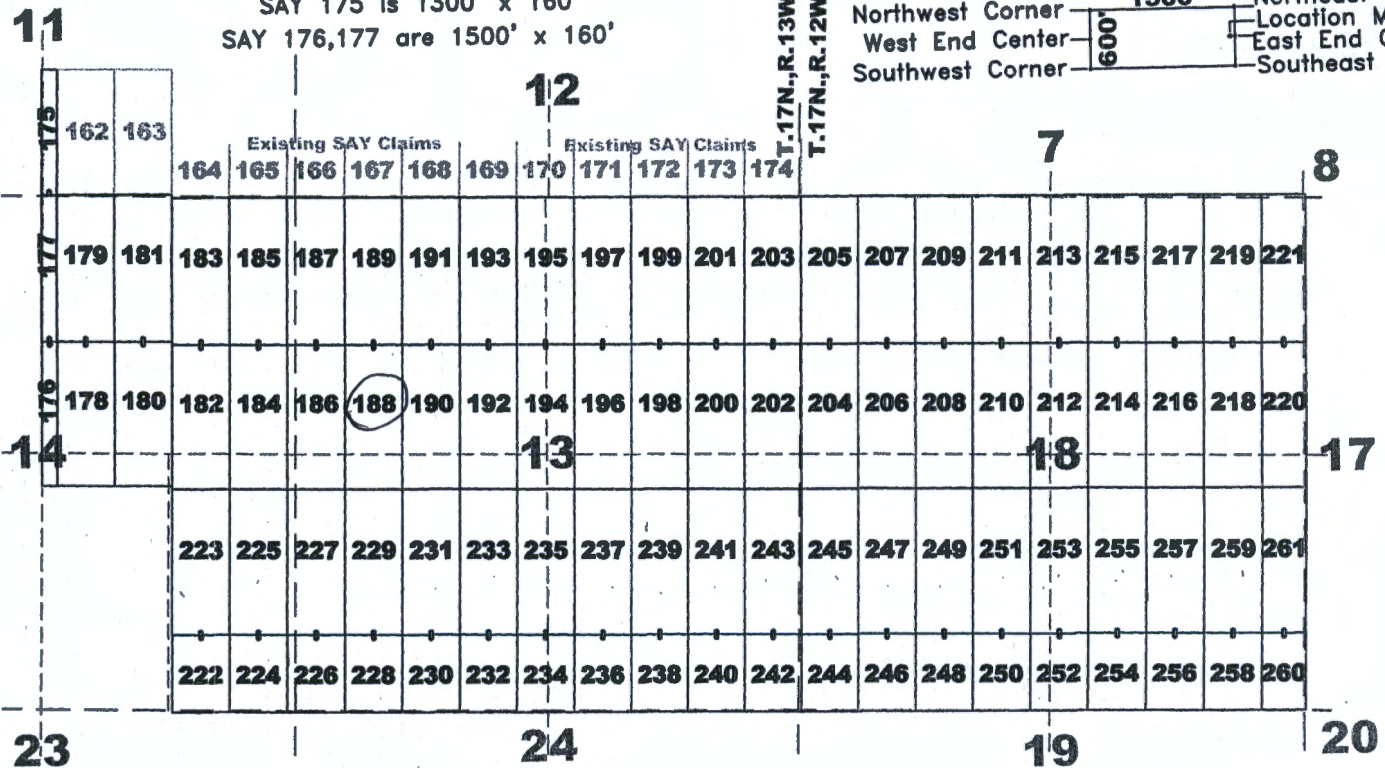
Bell Resources (Nevada) Corporation
4750 North Bonanza Avenue
Tucson, Arizona 85749

Typical Claims

Scale 1" = 2000'
1:24000



Location Monuments are 10' from end lines.
 SAY 222-260 evens are 800' long
 SAY 220,221,260,261 are 450' wide
 SAY 175 is 1300' x 160'
 SAY 176,177 are 1500' x 160'



AMC461618

The above map depicts the SAY 188 lode mining claim, which is located in Section(s) 13, Township 17 North, Range(s) 13 West, Gila and Salt River Meridian, Mohave County, Arizona. The claim corners, end centers, and location monument are marked by 2 inch by 2 inch by 5 foot wooden posts with aluminum tags. The bearings and distances between claim corners are as depicted on the map.

Recording requested by:
Bell Resources (Nevada) Corporation

When recorded return to:
Tim Marsh
4750 N. Bonanza Avenue
Tucson, AZ 85749

FEE# 2020057322

OFFICIAL RECORDS
OF MOHAVE COUNTY
KRISTI BLAIR,
COUNTY RECORDER



10/05/2020 02:11 PM Fee: \$30.00

PAGE: 1 of 1

LOCATION NOTICE FOR LODE MINING CLAIM

NOTICE IS HEREBY GIVEN that the SAY 189 lode mining claim has been located by Bell Resources (Nevada) Corporation, 4750 North Bonanza Avenue, Tucson, Arizona 85749. The general course of this claim is north-south and it is situated in Mohave County, Arizona. This claim is 1500 feet in length and 600 feet in width. This claim runs from the location monument on which this location notice is posted approximately 1490 feet in a northerly direction to the north end line and 10 feet in a southerly direction to the south end line with 300 feet on each side of the monument of location and centerline of the claim. This claim is marked by six monuments, one at each corner and one at the center of each end line of the claim.

The location monument on which this notice is posted is situated within Section 13, Township 17 North, Range 13 West, Gila and Salt River Meridian, Arizona, and this claim occupies the following Quarter Section(s), Section(s), Township(s), and Range(s):

Quarter Section	Section	Township	Range
<u>NW</u>	<u>13</u>	17 North	<u>13</u> West
_____	_____	17 North	_____ West
_____	_____	17 North	_____ West
_____	_____	17 North	_____ West

RECEIVED
 DEPT. OF STATE
 DIV. OF LAND & WATER
 2020 OCT 30 A 10:36
 PHOENIX, ARIZONA

The Northwest corner of this claim is approximately 645 feet East and 527 feet North of the surveyed Southeast corner of Section 14, Township 17 North, Range 13 West, Gila and Salt River Meridian.

DATED AND POSTED on the ground this 21st day of September, 2020.


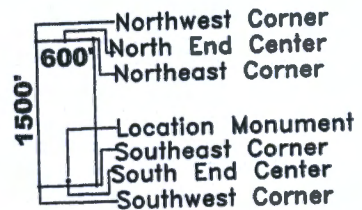
Claim Map for SAY Lode Claim

Timothy M. Marsh, Agent for:

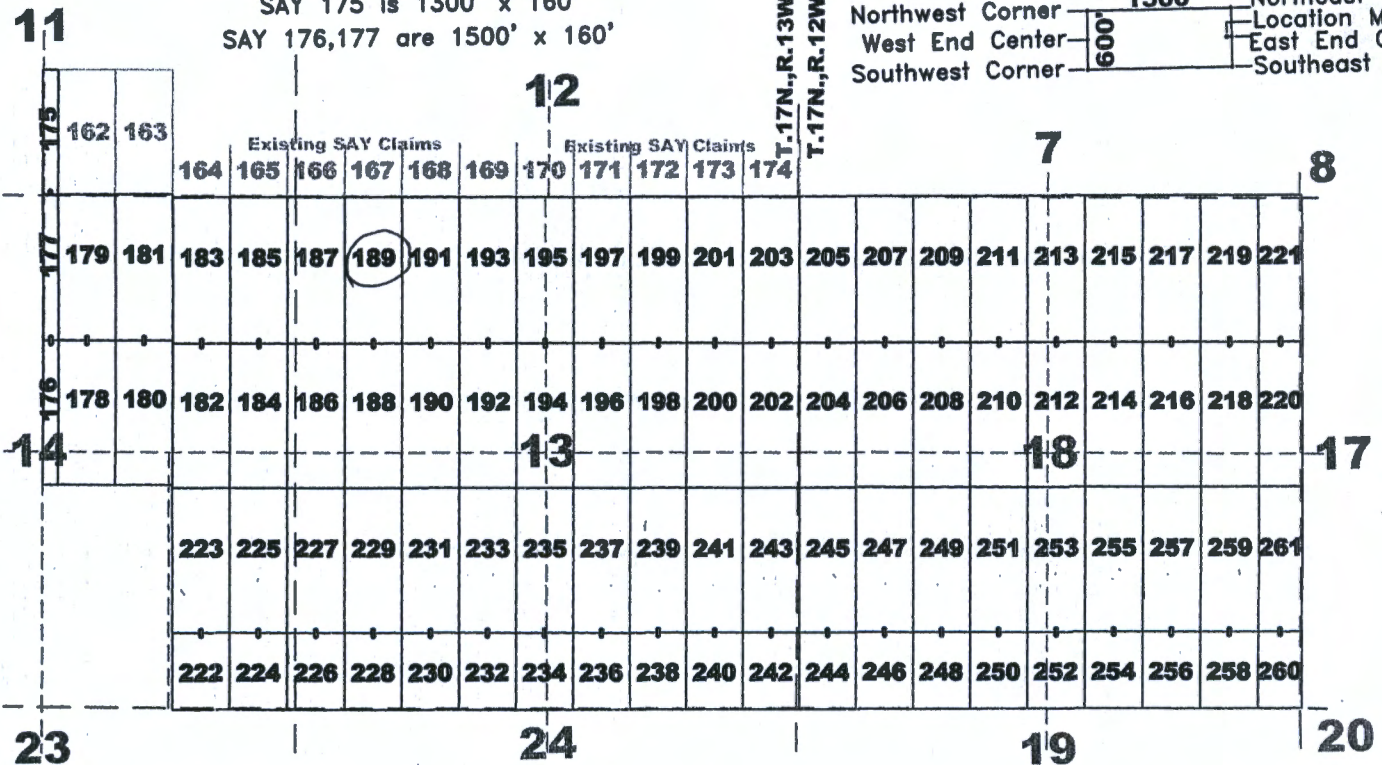
Bell Resources (Nevada) Corporation
4750 North Bonanza Avenue
Tucson, Arizona 85749

Typical Claims

Scale 1" = 2000'
1:24000



Location Monuments are 10' from end lines.
 SAY 222-260 evens are 800' long
 SAY 220,221,260,261 are 450' wide
 SAY 175 is 1300' x 160'
 SAY 176,177 are 1500' x 160'



AMC461619

The above map depicts the SAY 189 lode mining claim, which is located in Section(s) 13, Township 17 North, Range(s) 13 West, Gila and Salt River Meridian, Mohave County, Arizona. The claim corners, end centers, and location monument are marked by 2 inch by 2 inch by 5 foot wooden posts with aluminum tags. The bearings and distances between claim corners are as depicted on the map.

Recording requested by:
Bell Resources (Nevada) Corporation

When recorded return to:
Tim Marsh
4750 N. Bonanza Avenue
Tucson, AZ 85749

FEE# 2020057323

OFFICIAL RECORDS
OF MOHAVE COUNTY
KRISTI BLAIR,
COUNTY RECORDER



10/05/2020 02:11 PM Fee: \$30.00

PAGE: 1 of 1

LOCATION NOTICE FOR LODE MINING CLAIM

NOTICE IS HEREBY GIVEN that the SAY 190 lode mining claim has been located by Bell Resources (Nevada) Corporation, 4750 North Bonanza Avenue, Tucson, Arizona 85749. The general course of this claim is north-south and it is situated in Mohave County, Arizona. This claim is 1500 feet in length and 600 feet in width. This claim runs from the location monument on which this location notice is posted approximately 10 feet in a northerly direction to the north end line and 1490 feet in a southerly direction to the south end line with 300 feet on each side of the monument of location and centerline of the claim. This claim is marked by six monuments, one at each corner and one at the center of each end line of the claim.

The location monument on which this notice is posted is situated within Section 13, Township 17 North, Range 13 West, Gila and Salt River Meridian, Arizona, and this claim occupies the following Quarter Section(s), Section(s), Township(s), and Range(s):

Quarter Section	Section	Township	Range
<u>NW</u>	<u>13</u>	17 North	<u>13</u> West
<u>SW</u>	<u>13</u>	17 North	<u>13</u> West
_____	_____	17 North	_____ West
_____	_____	17 North	_____ West

RECEIVED
 BLM AZ STATE OFFICE
 2020 OCT 30 A 9:25
 MOHAVE COUNTY ARIZONA

The Northwest corner of this claim is approximately 1208 feet East and 3752 feet North of the surveyed Southeast corner of Section 14, Township 17 North, Range 13 West, Gila and Salt River Meridian.

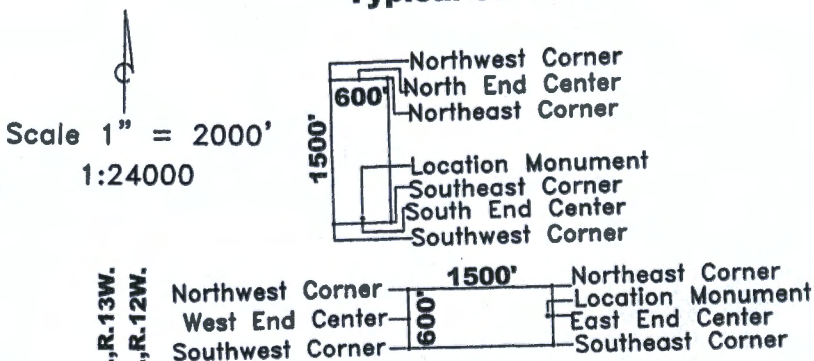
DATED AND POSTED on the ground this 21st day of September, 2020.

Claim Map for SAY Lode Claim

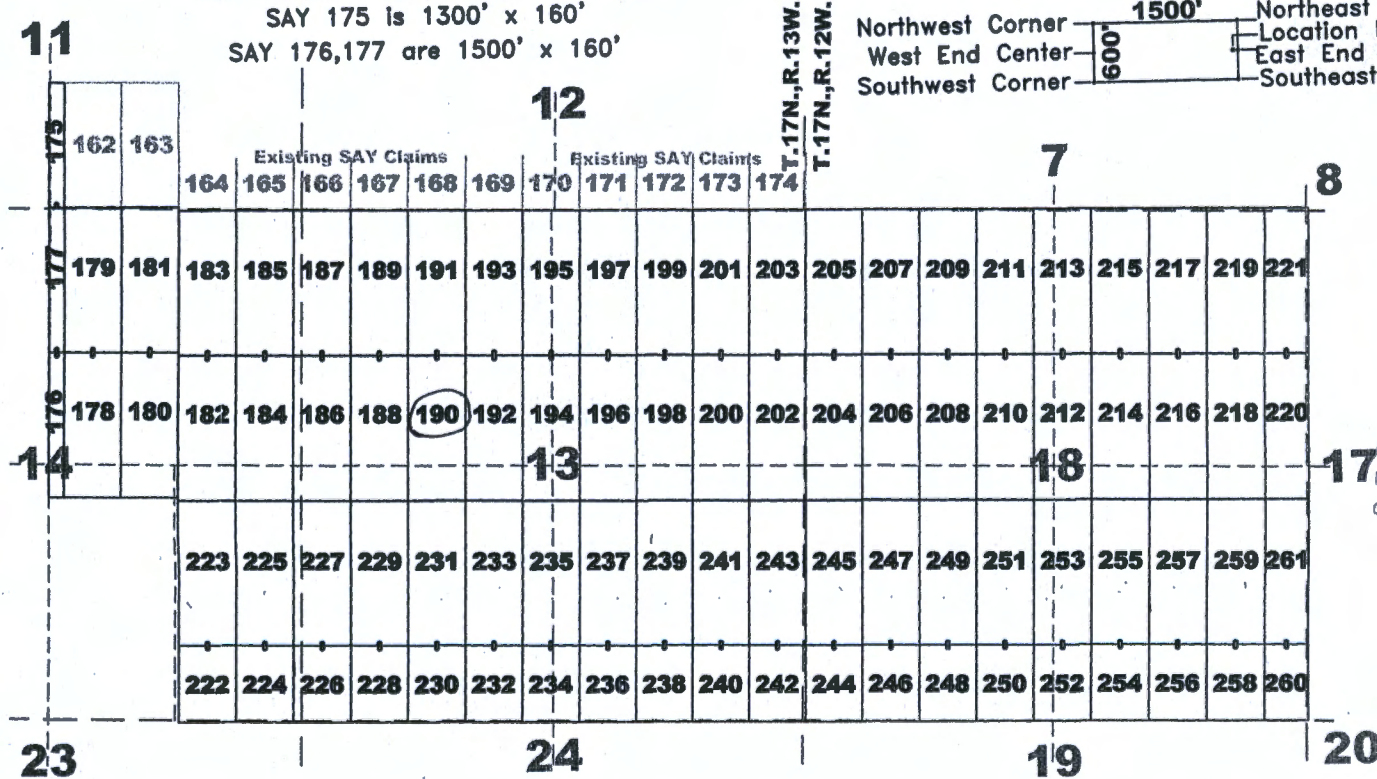
[Signature]
Timothy M. Marsh, Agent for:

Bell Resources (Nevada) Corporation
4750 North Bonanza Avenue
Tucson, Arizona 85749

Typical Claims



Location Monuments are 10' from end lines.
 SAY 222-260 evens are 800' long
 SAY 220,221,260,261 are 450' wide
 SAY 175 is 1300' x 160'
 SAY 176,177 are 1500' x 160'



The above map depicts the SAY 190 lode mining claim, which is located in Section(s) 13, Township 17 North, Range(s) 13 West, Gila and Salt River Meridian, Mohave County, Arizona. The claim corners, end centers, and location monument are marked by 2 inch by 2 inch by 5 foot wooden posts with aluminum tags. The bearings and distances between claim corners are as depicted on the map.

Recording requested by:
Bell Resources (Nevada) Corporation

When recorded return to:
Tim Marsh
4750 N. Bonanza Avenue
Tucson, AZ 85749

FEE# 2020057324

OFFICIAL RECORDS
OF MOHAVE COUNTY
KRISTI BLAIR,
COUNTY RECORDER



10/05/2020 02:11 PM Fee: \$30.00

PAGE: 1 of 1

LOCATION NOTICE FOR LODE MINING CLAIM

NOTICE IS HEREBY GIVEN that the SAY 191 lode mining claim has been located by Bell Resources (Nevada) Corporation, 4750 North Bonanza Avenue, Tucson, Arizona 85749. The general course of this claim is north-south and it is situated in Mohave County, Arizona. This claim is 1500 feet in length and 600 feet in width. This claim runs from the location monument on which this location notice is posted approximately 1490 feet in a northerly direction to the north end line and 10 feet in a southerly direction to the south end line with 300 feet on each side of the monument of location and centerline of the claim. This claim is marked by six monuments, one at each corner and one at the center of each end line of the claim.

The location monument on which this notice is posted is situated within Section 13, Township 17 North, Range 13 West, Gila and Salt River Meridian, Arizona, and this claim occupies the following Quarter Section(s), Section(s), Township(s), and Range(s):

Quarter Section	Section	Township	Range
<u>NW</u>	<u>13</u>	17 North	<u>13</u> West
_____	_____	17 North	_____ West
_____	_____	17 North	_____ West
_____	_____	17 North	_____ West

RECEIVED
 MOHAVE COUNTY RECORDER
 2020 OCT 30 A 9 30
 PHOENIX, ARIZONA

The Northwest corner of this claim is approximately 1245 feet East and 5259 feet North of the surveyed Southeast corner of Section 14, Township 17 North, Range 13 West, Gila and Salt River Meridian.

DATED AND POSTED on the ground this 21st day of September, 2020.

[Signature]

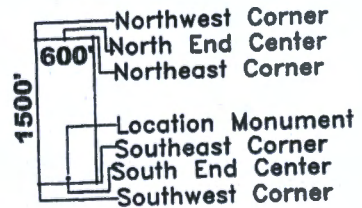
Timothy M. Marsh, Agent for:

Bell Resources (Nevada) Corporation
4750 North Bonanza Avenue
Tucson, Arizona 85749

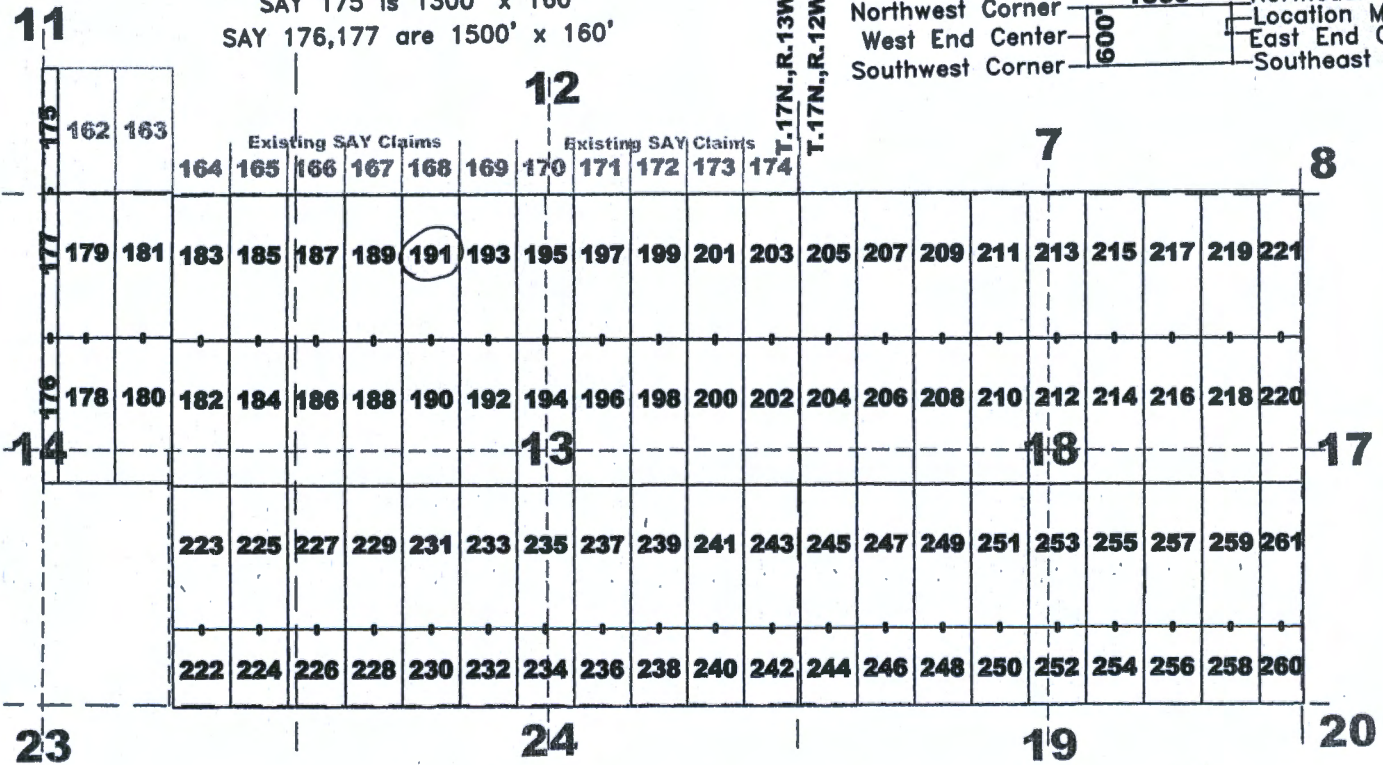

Claim Map for SAY Lode Claim

Typical Claims

Scale 1" = 2000'
1:24000



Location Monuments are 10' from end lines.
 SAY 222-260 evens are 800' long
 SAY 220,221,260,261 are 450' wide
 SAY 175 is 1300' x 160'
 SAY 176,177 are 1500' x 160'



AMC461621

The above map depicts the SAY 191 lode mining claim, which is located in Section(s) 13, Township 17 North, Range(s) 13 West, Gila and Salt River Meridian, Mohave County, Arizona. The claim corners, end centers, and location monument are marked by 2 inch by 2 inch by 5 foot wooden posts with aluminum tags. The bearings and distances between claim corners are as depicted on the map.

Recording requested by:
Bell Resources (Nevada) Corporation

When recorded return to:
Tim Marsh
4750 N. Bonanza Avenue
Tucson, AZ 85749

FEE# 2020057325

OFFICIAL RECORDS
OF MOHAVE COUNTY
KRISTI BLAIR,
COUNTY RECORDER



10/05/2020 02:11 PM Fee: \$30.00

PAGE: 1 of 1

LOCATION NOTICE FOR LODE MINING CLAIM

NOTICE IS HEREBY GIVEN that the SAY 192 lode mining claim has been located by Bell Resources (Nevada) Corporation, 4750 North Bonanza Avenue, Tucson, Arizona 85749. The general course of this claim is north-south and it is situated in Mohave County, Arizona. This claim is 1500 feet in length and 600 feet in width. This claim runs from the location monument on which this location notice is posted approximately 10 feet in a northerly direction to the north end line and 1490 feet in a southerly direction to the south end line with 300 feet on each side of the monument of location and centerline of the claim. This claim is marked by six monuments, one at each corner and one at the center of each end line of the claim.

The location monument on which this notice is posted is situated within Section 13, Township 17 North, Range 13 West, Gila and Salt River Meridian, Arizona, and this claim occupies the following Quarter Section(s), Section(s), Township(s), and Range(s):

Quarter Section	Section	Township	Range
<u>NW</u>	<u>13</u>	17 North	<u>13</u> West
<u>SW</u>	<u>13</u>	17 North	<u>13</u> West
_____	_____	17 North	_____ West
_____	_____	17 North	_____ West

RECEIVED
 BLM AZ STATE OFFICE
 2020 OCT 30 AM 8:36

The Northwest corner of this claim is approximately 1808 feet East and 3744 feet North of the surveyed Southeast corner of Section 14, Township 17 North, Range 13 West, Gila and Salt River Meridian.

DATED AND POSTED on the ground this 21st day of September, 2020.


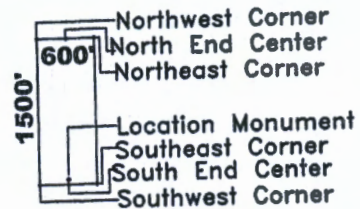
Claim Map for SAY Lode Claim

Timothy M. Marsh, Agent for:

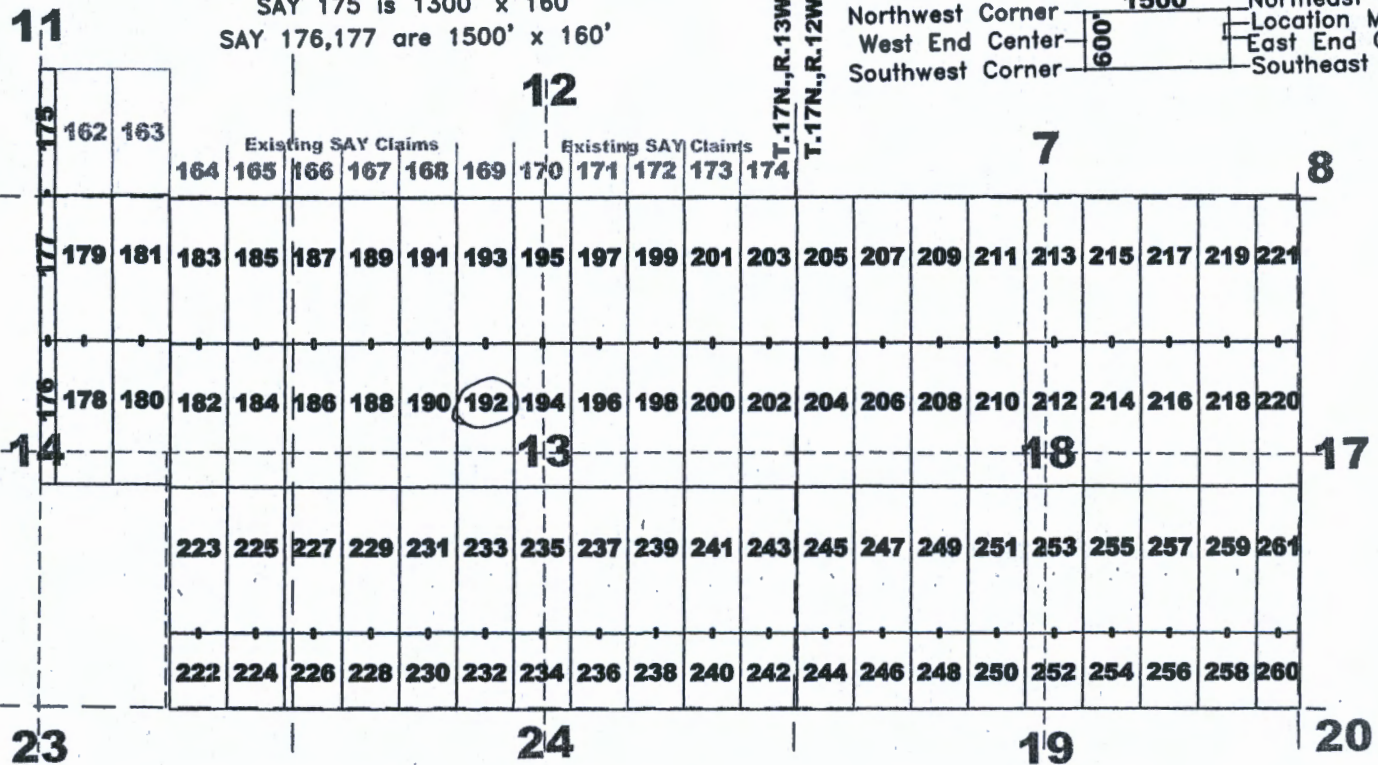
Bell Resources (Nevada) Corporation
4750 North Bonanza Avenue
Tucson, Arizona 85749

Typical Claims

Scale 1" = 2000'
1:24000



Location Monuments are 10' from end lines.
 SAY 222-260 evens are 800' long
 SAY 220,221,260,261 are 450' wide
 SAY 175 is 1300' x 160'
 SAY 176,177 are 1500' x 160'



AMC461622

The above map depicts the SAY 192 lode mining claim, which is located in Section(s) 13, Township 17 North, Range(s) 13 West, Gila and Salt River Meridian, Mohave County, Arizona. The claim corners, end centers, and location monument are marked by 2 inch by 2 inch by 5 foot wooden posts with aluminum tags. The bearings and distances between claim corners are as depicted on the map.

Recording requested by:
Bell Resources (Nevada) Corporation

When recorded return to:
Tim Marsh
4750 N. Bonanza Avenue
Tucson, AZ 85749

FEE# 2020057326

OFFICIAL RECORDS
OF MOHAVE COUNTY
KRISTI BLAIR,
COUNTY RECORDER



10/05/2020 02:11 PM Fee: \$30.00

PAGE: 1 of 1

LOCATION NOTICE FOR LODE MINING CLAIM

NOTICE IS HEREBY GIVEN that the SAY 193 lode mining claim has been located by Bell Resources (Nevada) Corporation, 4750 North Bonanza Avenue, Tucson, Arizona 85749. The general course of this claim is north-south and it is situated in Mohave County, Arizona. This claim is 1500 feet in length and 600 feet in width. This claim runs from the location monument on which this location notice is posted approximately 1490 feet in a northerly direction to the north end line and 10 feet in a southerly direction to the south end line with 300 feet on each side of the monument of location and centerline of the claim. This claim is marked by six monuments, one at each corner and one at the center of each end line of the claim.

The location monument on which this notice is posted is situated within Section 13, Township 17 North, Range 13 West, Gila and Salt River Meridian, Arizona, and this claim occupies the following Quarter Section(s), Section(s), Township(s), and Range(s):

Quarter Section	Section	Township	Range
<u>NW</u>	<u>13</u>	17 North	<u>13</u> West
_____	_____	17 North	_____ West
_____	_____	17 North	_____ West
_____	_____	17 North	_____ West

RECEIVED
 BLM AT STATE OFFICE
 2020 OCT 30 A 9:36
 PHOENIX, ARIZONA

The Northwest corner of this claim is approximately 1845 feet East and 5294 feet North of the surveyed Southeast corner of Section 14, Township 17 North, Range 13 West, Gila and Salt River Meridian.

DATED AND POSTED on the ground this 21st day of September, 2020.


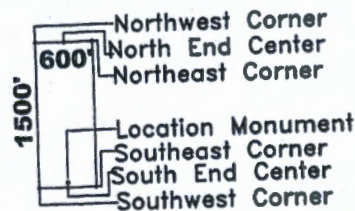
Claim Map for SAY Lode Claim

Timothy M. Marsh
Timothy M. Marsh, Agent for:

Bell Resources (Nevada) Corporation
4750 North Bonanza Avenue
Tucson, Arizona 85749

Typical Claims

Scale 1" = 2000'
1:24000



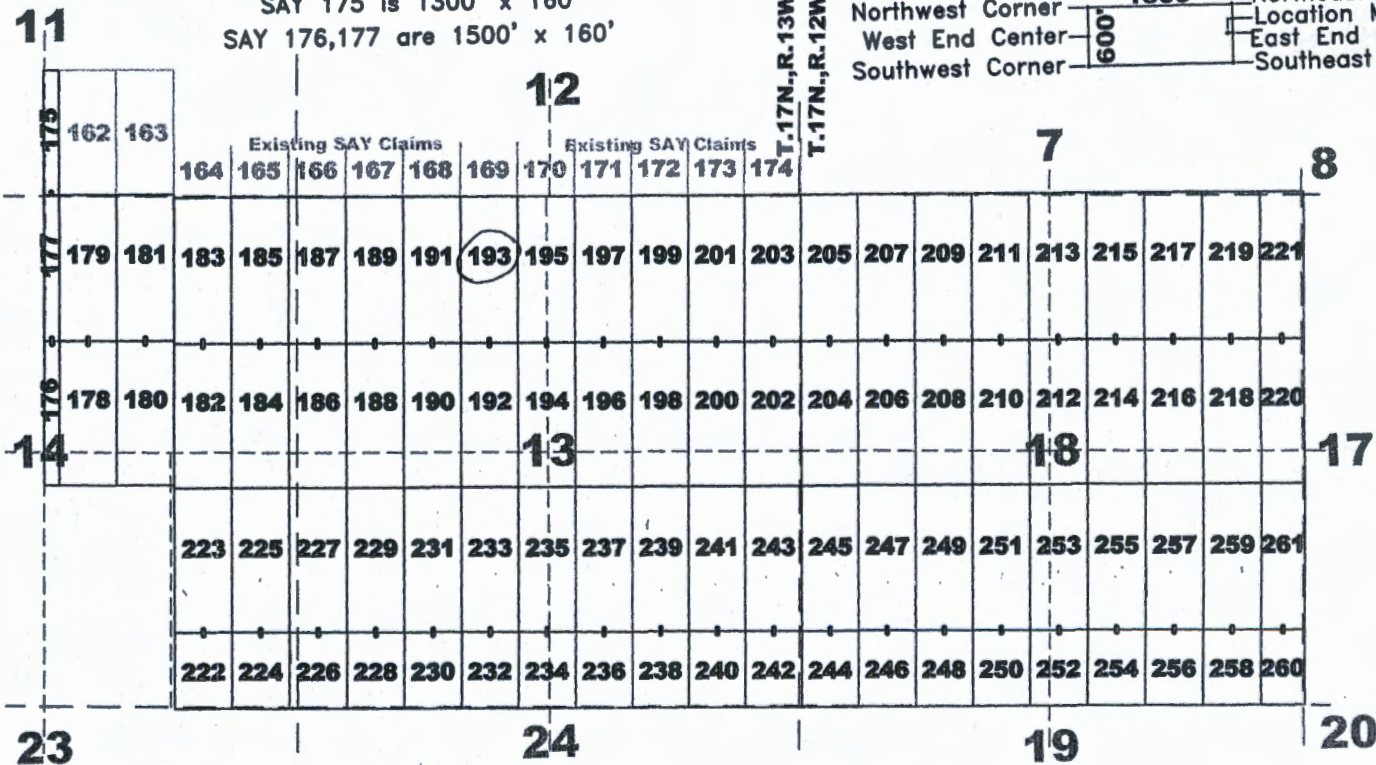
Location Monuments are 10' from end lines.

SAY 222-260 evens are 800' long

SAY 220,221,260,261 are 450' wide

SAY 175 is 1300' x 160'

SAY 176,177 are 1500' x 160'



AMC461623

The above map depicts the SAY 193 lode mining claim, which is located in Section(s) 13, Township 17 North, Range(s) 13 West, Gila and Salt River Meridian, Mohave County, Arizona. The claim corners, end centers, and location monument are marked by 2 inch by 2 inch by 5 foot wooden posts with aluminum tags. The bearings and distances between claim corners are as depicted on the map.

Recording requested by:
Bell Resources (Nevada) Corporation

When recorded return to:
Tim Marsh
4750 N. Bonanza Avenue
Tucson, AZ 85749

FEE# 2020057327

OFFICIAL RECORDS
OF MOHAVE COUNTY
KRISTI BLAIR,
COUNTY RECORDER



10/05/2020 02:11 PM Fee: \$30.00

PAGE: 1 of 1

LOCATION NOTICE FOR LODE MINING CLAIM

NOTICE IS HEREBY GIVEN that the SAY 194 lode mining claim has been located by Bell Resources (Nevada) Corporation, 4750 North Bonanza Avenue, Tucson, Arizona 85749. The general course of this claim is north-south and it is situated in Mohave County, Arizona. This claim is 1500 feet in length and 600 feet in width. This claim runs from the location monument on which this location notice is posted approximately 10 feet in a northerly direction to the north end line and 1490 feet in a southerly direction to the south end line with 300 feet on each side of the monument of location and centerline of the claim. This claim is marked by six monuments, one at each corner and one at the center of each end line of the claim.

The location monument on which this notice is posted is situated within Section 13, Township 17 North, Range 13 West, Gila and Salt River Meridian, Arizona, and this claim occupies the following Quarter Section(s), Section(s), Township(s), and Range(s):

Quarter Section	Section	Township	Range
NW	13	17 North	13 West
NE	13	17 North	13 West
SW	13	17 North	13 West
SE	13	17 North	13 West

RECEIVED
 BLM AZ STATE OFFICE
 2020 OCT 30 A 0932
 PHOENIX, AZ 85001

The Northwest corner of this claim is approximately 2408 feet East and 3730 feet North of the surveyed Southeast corner of Section 14, Township 17 North, Range 13 West, Gila and Salt River Meridian.

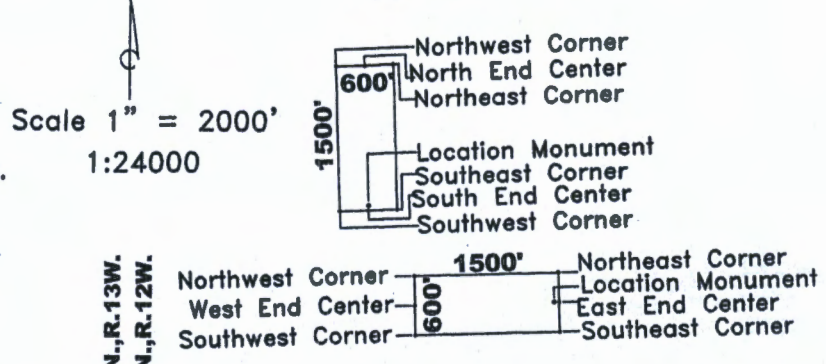
DATED AND POSTED on the ground this 21st day of September, 2020.

Timothy M. Marsh
Timothy M. Marsh, Agent for:


Claim Map for SAY Lode Claim

Bell Resources (Nevada) Corporation
4750 North Bonanza Avenue
Tucson, Arizona 85749

Typical Claims



Location Monuments are 10' from end lines.
 SAY 222-260 evens are 800' long
 SAY 220,221,260,261 are 450' wide
 SAY 175 is 1300' x 160'
 SAY 176,177 are 1500' x 160'



AN0461624

The above map depicts the SAY 194 lode mining claim, which is located in Section(s) 13, Township 17 North, Range(s) 13 West, Gila and Salt River Meridian, Mohave County, Arizona. The claim corners, end centers, and location monument are marked by 2 inch by 2 inch by 5 foot wooden posts with aluminum tags. The bearings and distances between claim corners are as depicted on the map.

Recording requested by:
Bell Resources (Nevada) Corporation

FEE# 2020057328

OFFICIAL RECORDS
OF MOHAVE COUNTY
KRISTI BLAIR,
COUNTY RECORDER



10/05/2020 02:11 PM Fee: \$30.00

PAGE: 1 of 1

When recorded return to:
Tim Marsh
4750 N. Bonanza Avenue
Tucson, AZ 85749

LOCATION NOTICE FOR LODE MINING CLAIM

NOTICE IS HEREBY GIVEN that the SAY 195 lode mining claim has been located by Bell Resources (Nevada) Corporation, 4750 North Bonanza Avenue, Tucson, Arizona 85749. The general course of this claim is north-south and it is situated in Mohave County, Arizona. This claim is 1500 feet in length and 600 feet in width. This claim runs from the location monument on which this location notice is posted approximately 1490 feet in a northerly direction to the north end line and 10 feet in a southerly direction to the south end line with 300 feet on each side of the monument of location and centerline of the claim. This claim is marked by six monuments, one at each corner and one at the center of each end line of the claim.

The location monument on which this notice is posted is situated within Section 13, Township 17 North, Range 13 West, Gila and Salt River Meridian, Arizona, and this claim occupies the following Quarter Section(s), Section(s), Township(s), and Range(s):

Quarter Section	Section	Township	Range
<u>NW</u>	<u>13</u>	17 North	<u>13</u> West
<u>NE</u>	<u>13</u>	17 North	<u>13</u> West
_____	_____	17 North	_____ West
_____	_____	17 North	_____ West

RECEIVED
 BLM AZ STATE OFFICE
 2020 OCT 30 A
 PHOENIX, ARIZONA

The Northwest corner of this claim is approximately 2445 feet East and 5229 feet North of the surveyed Southeast corner of Section 14, Township 17 North, Range 13 West, Gila and Salt River Meridian.

DATED AND POSTED on the ground this 21st day of September, 2020.


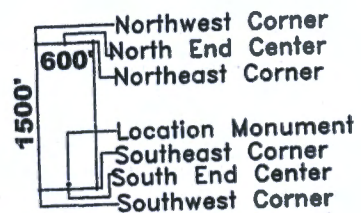
Claim Map for SAY Lode Claim

Timothy M. Marsh, Agent for:

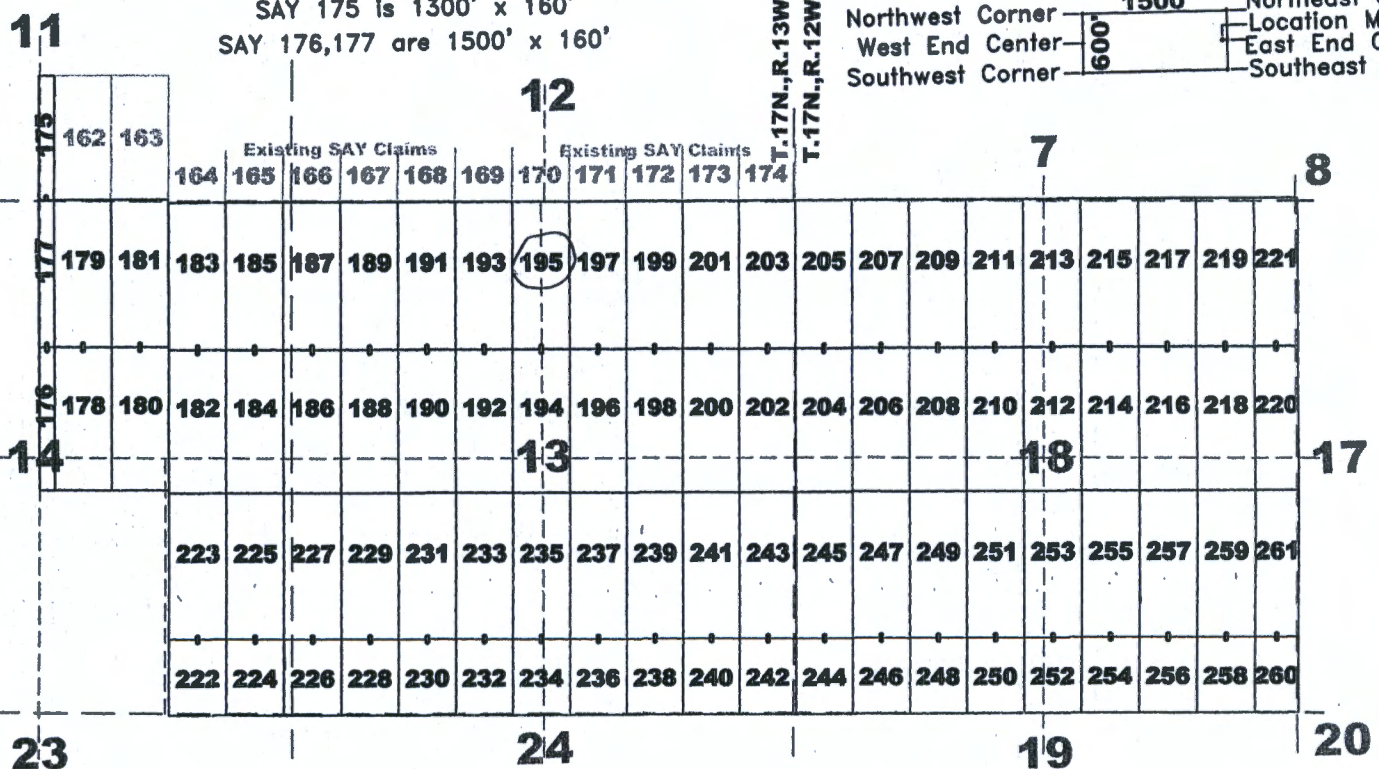
Bell Resources (Nevada) Corporation
4750 North Bonanza Avenue
Tucson, Arizona 85749

Typical Claims

Scale 1" = 2000'
1:24000



Location Monuments are 10' from end lines.
 SAY 222-260 evens are 800' long
 SAY 220,221,260,261 are 450' wide
 SAY 175 is 1300' x 160'
 SAY 176,177 are 1500' x 160'



AMC461625

The above map depicts the SAY 195 lode mining claim, which is located in Section(s) 13, Township 17 North, Range(s) 13 West, Gila and Salt River Meridian, Mohave County, Arizona. The claim corners, end centers, and location monument are marked by 2 inch by 2 inch by 5 foot wooden posts with aluminum tags. The bearings and distances between claim corners are as depicted on the map.

Recording requested by:
Bell Resources (Nevada) Corporation

When recorded return to:
Tim Marsh
4750 N. Bonanza Avenue
Tucson, AZ 85749

FEE# 2020057329

OFFICIAL RECORDS
OF MOHAVE COUNTY
KRISTI BLAIR,
COUNTY RECORDER



10/05/2020 02:11 PM Fee: \$30.00

PAGE: 1 of 1

LOCATION NOTICE FOR LODE MINING CLAIM

NOTICE IS HEREBY GIVEN that the SAY 196 lode mining claim has been located by Bell Resources (Nevada) Corporation, 4750 North Bonanza Avenue, Tucson, Arizona 85749. The general course of this claim is north-south and it is situated in Mohave County, Arizona. This claim is 1500 feet in length and 600 feet in width. This claim runs from the location monument on which this location notice is posted approximately 10 feet in a northerly direction to the north end line and 1490 feet in a southerly direction to the south end line with 300 feet on each side of the monument of location and centerline of the claim. This claim is marked by six monuments, one at each corner and one at the center of each end line of the claim.

The location monument on which this notice is posted is situated within Section 13, Township 17 North, Range 13 West, Gila and Salt River Meridian, Arizona, and this claim occupies the following Quarter Section(s), Section(s), Township(s), and Range(s):

Quarter Section	Section	Township	Range
<u>NE</u>	<u>13</u>	17 North	<u>13</u> West
<u>SE</u>	<u>13</u>	17 North	<u>13</u> West
_____	_____	17 North	_____ West
_____	_____	17 North	_____ West

RECEIVED
 BLM AZ STATE OFFICE
 2020 OCT 30 A 9:14
 PHOENIX, ARIZONA

The Northwest corner of this claim is approximately 3007 feet East and 3715 feet North of the surveyed Southeast corner of Section 14, Township 17 North, Range 13 West, Gila and Salt River Meridian.

DATED AND POSTED on the ground this 21st day of September, 2020.


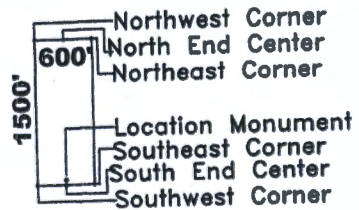
Claim Map for SAY Lode Claim

Timothy M. Marsh, Agent for:

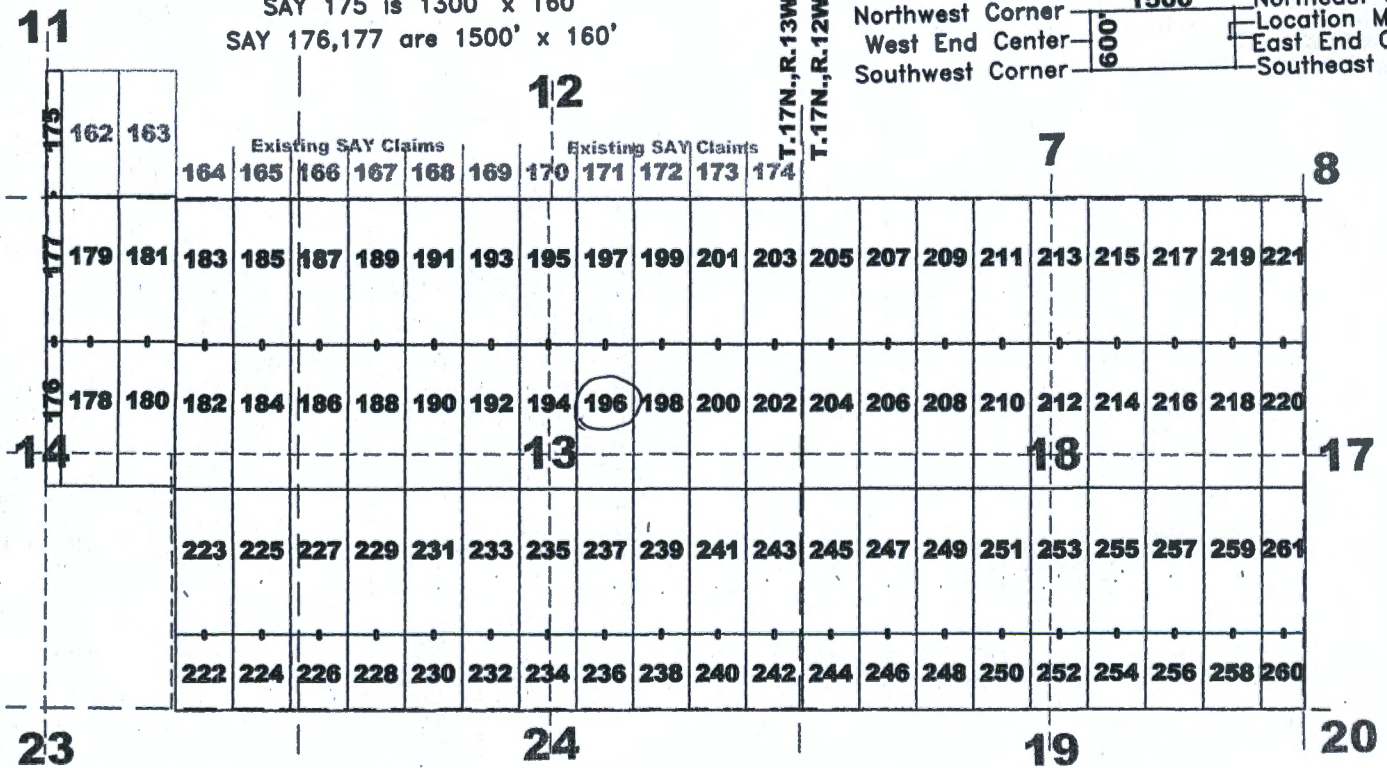
Bell Resources (Nevada) Corporation
4750 North Bonanza Avenue
Tucson, Arizona 85749

Typical Claims

Scale 1" = 2000'
1:24000



Location Monuments are 10' from end lines.
 SAY 222-260 evens are 800' long
 SAY 220,221,260,261 are 450' wide
 SAY 175 is 1300' x 160'
 SAY 176,177 are 1500' x 160'



AMC461626

The above map depicts the SAY 196 lode mining claim, which is located in Section(s) 13, Township 17 North, Range(s) 13 West, Gila and Salt River Meridian, Mohave County, Arizona. The claim corners, end centers, and location monument are marked by 2 inch by 2 inch by 5 foot wooden posts with aluminum tags. The bearings and distances between claim corners are as depicted on the map.

Recording requested by:
Bell Resources (Nevada) Corporation

When recorded return to:
Tim Marsh
4750 N. Bonanza Avenue
Tucson, AZ 85749

FEE# 2020057330

OFFICIAL RECORDS
OF MOHAVE COUNTY
KRISTI BLAIR,
COUNTY RECORDER



10/05/2020 02:11 PM Fee: \$30.00

PAGE: 1 of 1

LOCATION NOTICE FOR LODE MINING CLAIM

NOTICE IS HEREBY GIVEN that the SAY 197 lode mining claim has been located by Bell Resources (Nevada) Corporation, 4750 North Bonanza Avenue, Tucson, Arizona 85749. The general course of this claim is north-south and it is situated in Mohave County, Arizona. This claim is 1500 feet in length and 600 feet in width. This claim runs from the location monument on which this location notice is posted approximately 1490 feet in a northerly direction to the north end line and 10 feet in a southerly direction to the south end line with 300 feet on each side of the monument of location and centerline of the claim. This claim is marked by six monuments, one at each corner and one at the center of each end line of the claim.

The location monument on which this notice is posted is situated within Section 13, Township 17 North, Range 13 West, Gila and Salt River Meridian, Arizona, and this claim occupies the following Quarter Section(s), Section(s), Township(s), and Range(s):

Quarter Section	Section	Township	Range
<u>NE</u>	<u>13</u>	17 North	<u>13</u> West
_____	_____	17 North	_____ West
_____	_____	17 North	_____ West
_____	_____	17 North	_____ West

RECEIVED
 DEPT. OF STATE
 2020 OCT 30 A 9 57
 PHOENIX, ARIZONA

The Northwest corner of this claim is approximately 3044 feet East and 5214 feet North of the surveyed Southeast corner of Section 14, Township 17 North, Range 13 West, Gila and Salt River Meridian.

DATED AND POSTED on the ground this 25th day of September, 2020.


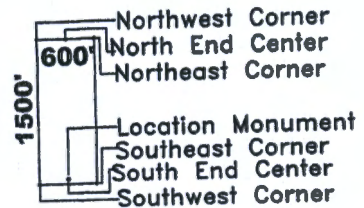
Claim Map for SAY Lode Claim

Timothy M. Marsh, Agent for:

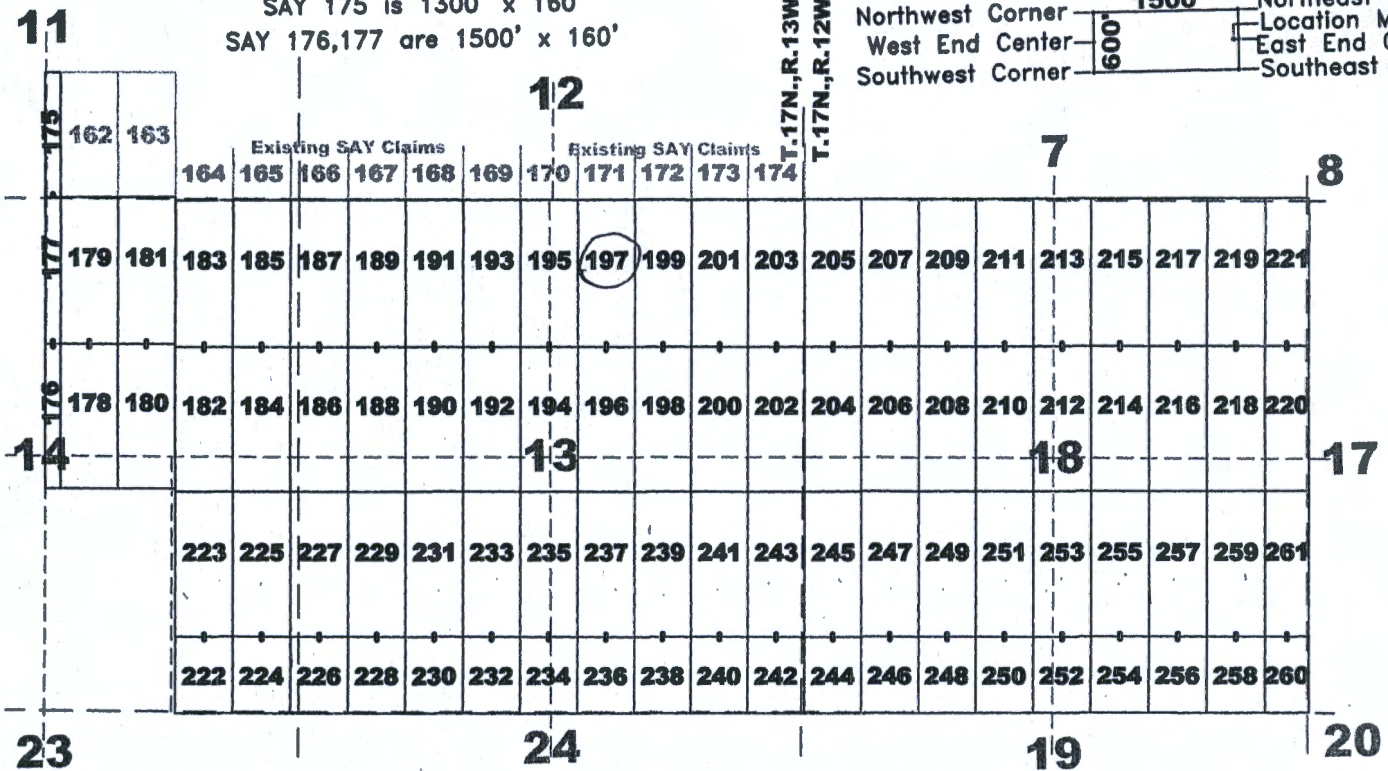
Bell Resources (Nevada) Corporation
4750 North Bonanza Avenue
Tucson, Arizona 85749

Typical Claims

Scale 1" = 2000'
1:24000



Location Monuments are 10' from end lines.
 SAY 222-260 evens are 800' long
 SAY 220,221,260,261 are 450' wide
 SAY 175 is 1300' x 160'
 SAY 176,177 are 1500' x 160'



AMC461627

The above map depicts the SAY 197 lode mining claim, which is located in Section(s) 13, Township 17 North, Range(s) 13 West, Gila and Salt River Meridian, Mohave County, Arizona. The claim corners, end centers, and location monument are marked by 2 inch by 2 inch by 5 foot wooden posts with aluminum tags. The bearings and distances between claim corners are as depicted on the map.

Recording requested by:
Bell Resources (Nevada) Corporation

When recorded return to:
Tim Marsh
4750 N. Bonanza Avenue
Tucson, AZ 85749

FEE# 2020057331

OFFICIAL RECORDS
OF MOHAVE COUNTY
KRISTI BLAIR,
COUNTY RECORDER



10/05/2020 02:11 PM Fee: \$30.00

PAGE: 1 of 1

LOCATION NOTICE FOR LODE MINING CLAIM

NOTICE IS HEREBY GIVEN that the SAY 198 lode mining claim has been located by Bell Resources (Nevada) Corporation, 4750 North Bonanza Avenue, Tucson, Arizona 85749. The general course of this claim is north-south and it is situated in Mohave County, Arizona. This claim is 1500 feet in length and 600 feet in width. This claim runs from the location monument on which this location notice is posted approximately 10 feet in a northerly direction to the north end line and 1490 feet in a southerly direction to the south end line with 300 feet on each side of the monument of location and centerline of the claim. This claim is marked by six monuments, one at each corner and one at the center of each end line of the claim.

The location monument on which this notice is posted is situated within Section 13, Township 17 North, Range 13 West, Gila and Salt River Meridian, Arizona, and this claim occupies the following Quarter Section(s), Section(s), Township(s), and Range(s):

Quarter Section	Section	Township	Range
<u>NE</u>	<u>13</u>	17 North	<u>13</u> West
<u>SE</u>	<u>13</u>	17 North	<u>13</u> West
_____	_____	17 North	_____ West
_____	_____	17 North	_____ West

RECEIVED
 MOHAVE COUNTY RECORDER
 2020 OCT 30 AM 10:37
 PHOENIX, ARIZONA

The Northwest corner of this claim is approximately 3607 feet East and 3700 feet North of the surveyed Southeast corner of Section 14, Township 17 North, Range 13 West, Gila and Salt River Meridian.

DATED AND POSTED on the ground this 2/5 day of September, 2020.

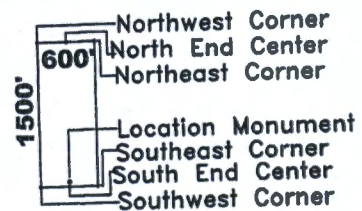
Claim Map for SAY Lode Claim

[Signature]
Timothy M. Marsh, Agent for:

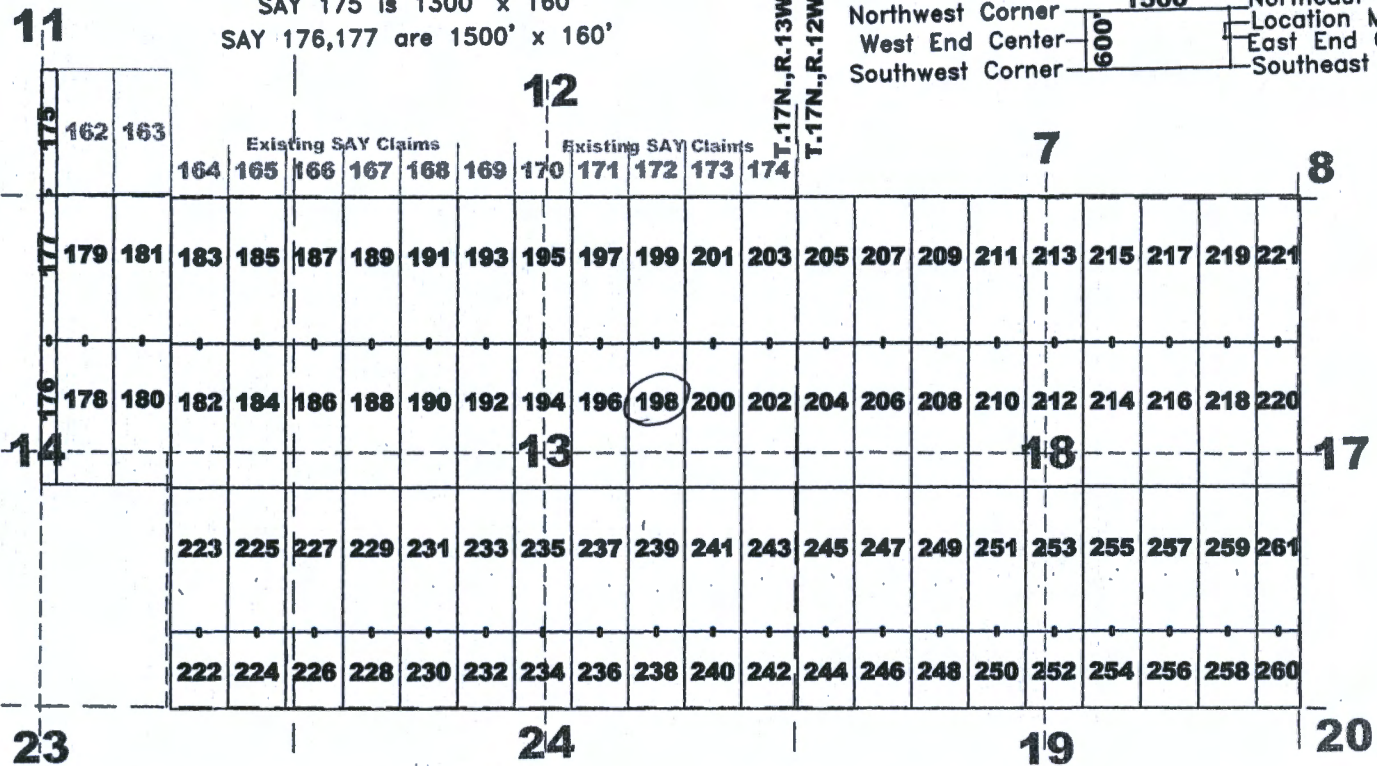
Bell Resources (Nevada) Corporation
4750 North Bonanza Avenue
Tucson, Arizona 85749

Typical Claims

Scale 1" = 2000'
1:24000



Location Monuments are 10' from end lines.
 SAY 222-260 evens are 800' long
 SAY 220,221,260,261 are 450' wide
 SAY 175 is 1300' x 160'
 SAY 176,177 are 1500' x 160'



AMC461628

The above map depicts the SAY 198 lode mining claim, which is located in Section(s) 13, Township 17 North, Range(s) 13 West, Gila and Salt River Meridian, Mohave County, Arizona. The claim corners, end centers, and location monument are marked by 2 inch by 2 inch by 5 foot wooden posts with aluminum tags. The bearings and distances between claim corners are as depicted on the map.

Recording requested by:
Bell Resources (Nevada) Corporation

When recorded return to:
Tim Marsh
4750 N. Bonanza Avenue
Tucson, AZ 85749

FEE# 2020057332

OFFICIAL RECORDS
OF MOHAVE COUNTY
KRISTI BLAIR,
COUNTY RECORDER



10/05/2020 02:11 PM Fee: \$30.00

PAGE: 1 of 1

LOCATION NOTICE FOR LODE MINING CLAIM

NOTICE IS HEREBY GIVEN that the SAY 199 lode mining claim has been located by Bell Resources (Nevada) Corporation, 4750 North Bonanza Avenue, Tucson, Arizona 85749. The general course of this claim is north-south and it is situated in Mohave County, Arizona. This claim is 1500 feet in length and 600 feet in width. This claim runs from the location monument on which this location notice is posted approximately 1490 feet in a northerly direction to the north end line and 10 feet in a southerly direction to the south end line with 300 feet on each side of the monument of location and centerline of the claim. This claim is marked by six monuments, one at each corner and one at the center of each end line of the claim.

The location monument on which this notice is posted is situated within Section 13, Township 17 North, Range 13 West, Gila and Salt River Meridian, Arizona, and this claim occupies the following Quarter Section(s), Section(s), Township(s), and Range(s):

Quarter Section	Section	Township	Range
<u>NE</u>	<u>13</u>	17 North	<u>13</u> West
_____	_____	17 North	_____ West
_____	_____	17 North	_____ West
_____	_____	17 North	_____ West

RECEIVED
BHM AZ STATE RECORDER
2020 OCT 30 A 9 17
PHOENIX ARIZONA

The Northwest corner of this claim is approximately 3644 feet East and 5200 feet North of the surveyed Southeast corner of Section 14, Township 17 North, Range 13 West, Gila and Salt River Meridian.

DATED AND POSTED on the ground this 21st day of September, 2020.

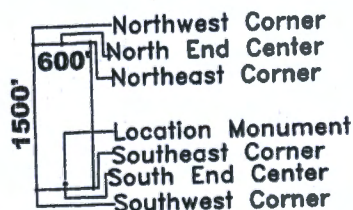
Timothy M. Marsh
Timothy M. Marsh, Agent for:

Claim Map for SAY Lode Claim

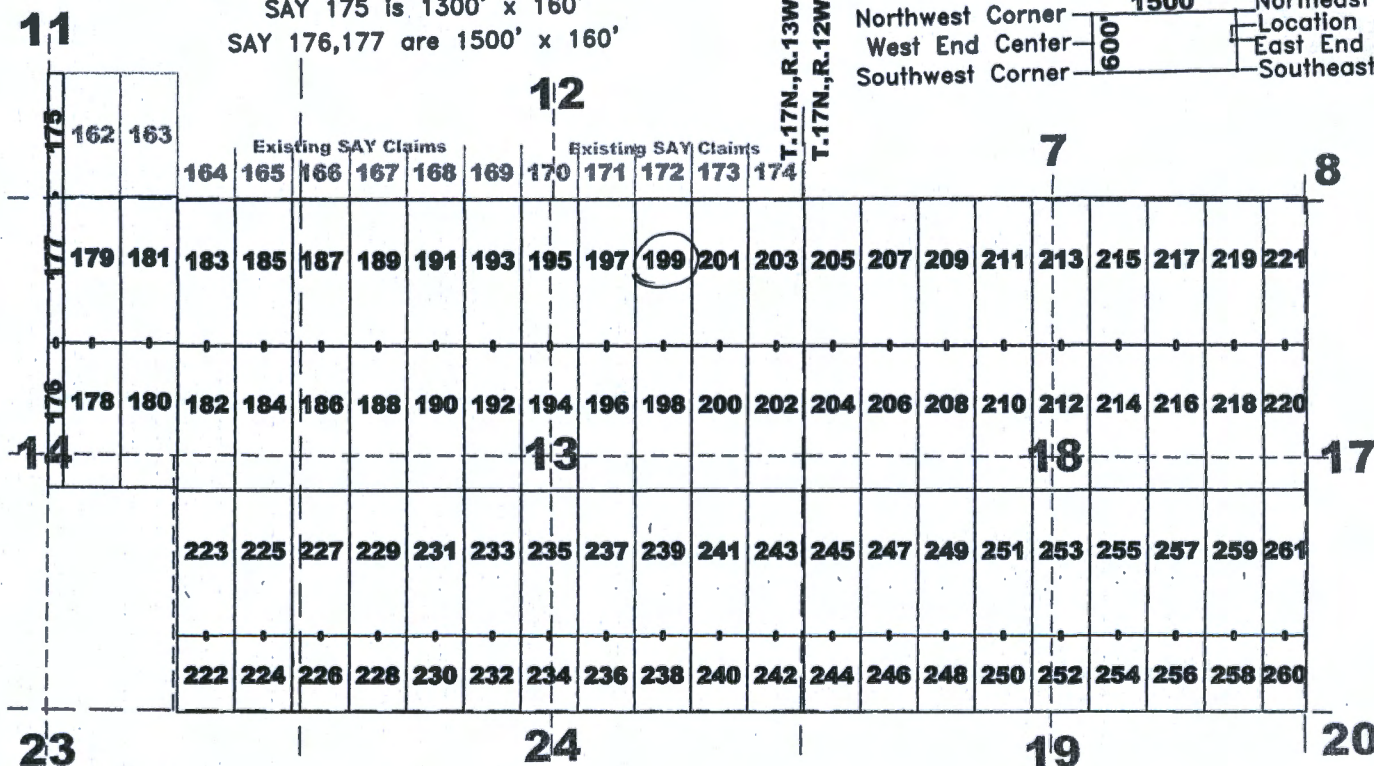

Bell Resources (Nevada) Corporation
4750 North Bonanza Avenue
Tucson, Arizona 85749

Typical Claims

Scale 1" = 2000'
1:24000



Location Monuments are 10' from end lines.
SAY 222-260 evens are 800' long
SAY 220,221,260,261 are 450' wide
SAY 175 is 1300' x 160'
SAY 176,177 are 1500' x 160'



The above map depicts the SAY 199 lode mining claim, which is located in Section(s) 13, Township 17 North, Range(s) 13 West, Gila and Salt River Meridian, Mohave County, Arizona. The claim corners, end centers, and location monument are marked by 2 inch by 2 inch by 5 foot wooden posts with aluminum tags. The bearings and distances between claim corners are as depicted on the map.

ANCh4b1629

Recording requested by:
Bell Resources (Nevada) Corporation

When recorded return to:
Tim Marsh
4750 N. Bonanza Avenue
Tucson, AZ 85749

FEE# 2020057333

OFFICIAL RECORDS
OF MOHAVE COUNTY
KRISTI BLAIR,
COUNTY RECORDER



10/05/2020 02:11 PM Fee: \$30.00

PAGE: 1 of 1

LOCATION NOTICE FOR LODE MINING CLAIM

NOTICE IS HEREBY GIVEN that the SAY 200 lode mining claim has been located by Bell Resources (Nevada) Corporation, 4750 North Bonanza Avenue, Tucson, Arizona 85749. The general course of this claim is north-south and it is situated in Mohave County, Arizona. This claim is 1500 feet in length and 600 feet in width. This claim runs from the location monument on which this location notice is posted approximately 10 feet in a northerly direction to the north end line and 1490 feet in a southerly direction to the south end line with 300 feet on each side of the monument of location and centerline of the claim. This claim is marked by six monuments, one at each corner and one at the center of each end line of the claim.

The location monument on which this notice is posted is situated within Section 13, Township 17 North, Range 13 West, Gila and Salt River Meridian, Arizona, and this claim occupies the following Quarter Section(s), Section(s), Township(s), and Range(s):

Quarter Section	Section	Township	Range
<u>NE</u>	<u>13</u>	17 North	<u>13</u> West
<u>SE</u>	<u>13</u>	17 North	<u>13</u> West
_____	_____	17 North	_____ West
_____	_____	17 North	_____ West

RECEIVED
 2020 OCT 30 A 9:31
 BLM AZ STATE OFFICE
 PHOENIX ARIZONA

The Northwest corner of this claim is approximately 4207 feet East and 3685 feet North of the surveyed Southeast corner of Section 14, Township 17 North, Range 13 West, Gila and Salt River Meridian.

DATED AND POSTED on the ground this 21st day of September, 2020.

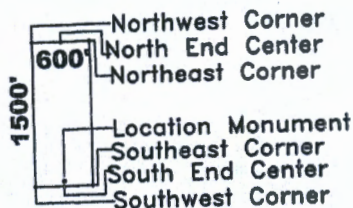
Claim Map for SAY Lode Claim

[Signature]
Timothy M. Marsh, Agent for:

Bell Resources (Nevada) Corporation
4750 North Bonanza Avenue
Tucson, Arizona 85749

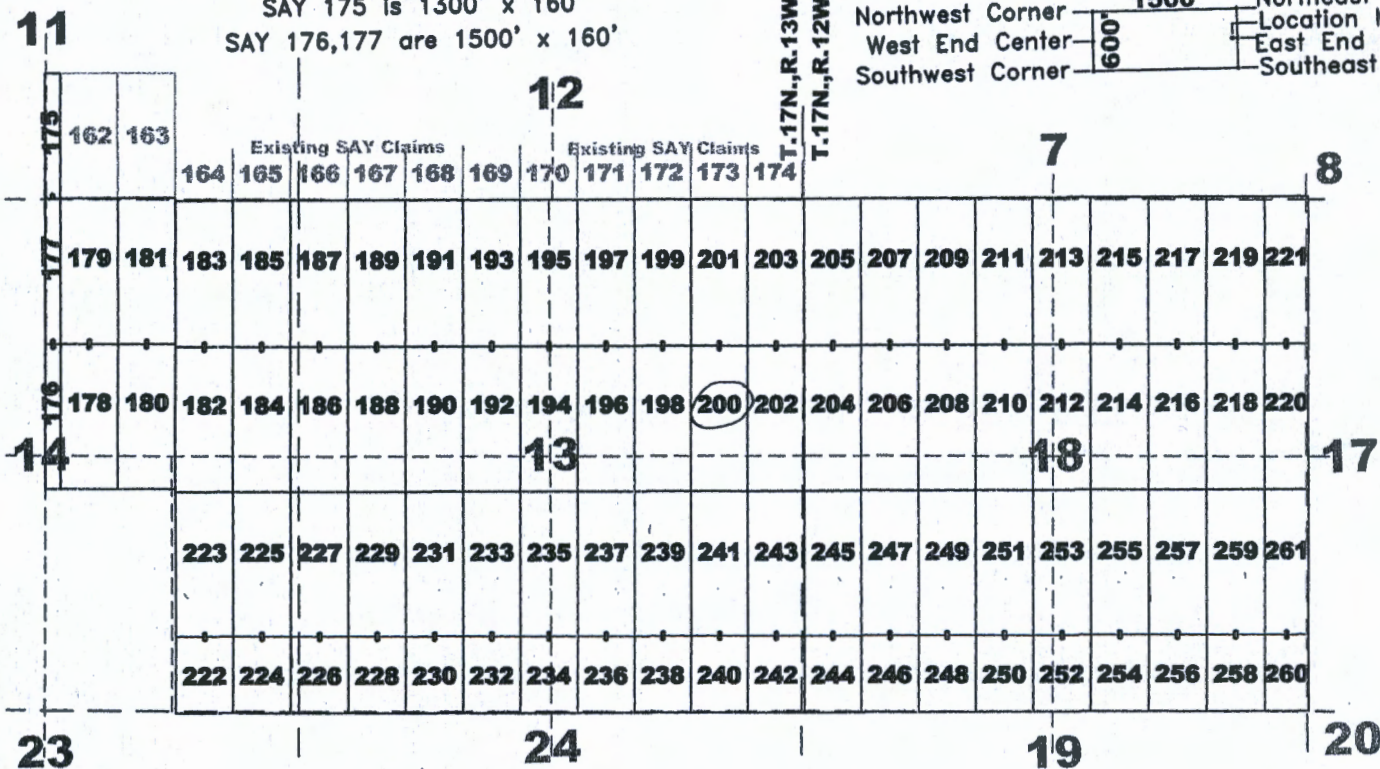

Typical Claims

Scale 1" = 2000'
1:24000



Location Monuments are 10' from end lines.

- SAY 222-260 evens are 800' long
- SAY 220,221,260,261 are 450' wide
- SAY 175 is 1300' x 160'
- SAY 176,177 are 1500' x 160'



AN0461630

The above map depicts the SAY 200 lode mining claim, which is located in Section(s) 13, Township 17 North, Range(s) 13 West, Gila and Salt River Meridian, Mohave County, Arizona. The claim corners, end centers, and location monument are marked by 2 inch by 2 inch by 5 foot wooden posts with aluminum tags. The bearings and distances between claim corners are as depicted on the map.

Recording requested by:
Bell Resources (Nevada) Corporation

When recorded return to:
Tim Marsh
4750 N. Bonanza Avenue
Tucson, AZ 85749

FEE# 2020057334

OFFICIAL RECORDS
OF MOHAVE COUNTY
KRISTI BLAIR,
COUNTY RECORDER



10/05/2020 02:11 PM Fee: \$30.00

PAGE: 1 of 1

LOCATION NOTICE FOR LODE MINING CLAIM

NOTICE IS HEREBY GIVEN that the SAY 201 lode mining claim has been located by Bell Resources (Nevada) Corporation, 4750 North Bonanza Avenue, Tucson, Arizona 85749. The general course of this claim is north-south and it is situated in Mohave County, Arizona. This claim is 1500 feet in length and 600 feet in width. This claim runs from the location monument on which this location notice is posted approximately 1490 feet in a northerly direction to the north end line and 10 feet in a southerly direction to the south end line with 300 feet on each side of the monument of location and centerline of the claim. This claim is marked by six monuments, one at each corner and one at the center of each end line of the claim.

The location monument on which this notice is posted is situated within Section 13, Township 17 North, Range 13 West, Gila and Salt River Meridian, Arizona, and this claim occupies the following Quarter Section(s), Section(s), Township(s), and Range(s):

Quarter Section	Section	Township	Range
<u>NE</u>	<u>13</u>	17 North	<u>13</u> West
_____	_____	17 North	_____ West
_____	_____	17 North	_____ West
_____	_____	17 North	_____ West

RECEIVED
 BAH AZ STATE OFFICE
 2020 OCT 30 A 9 31
 PHOENIX, AZ 85004

The Northwest corner of this claim is approximately 4244 feet East and 5185 feet North of the surveyed Southeast corner of Section 14, Township 17 North, Range 13 West, Gila and Salt River Meridian.

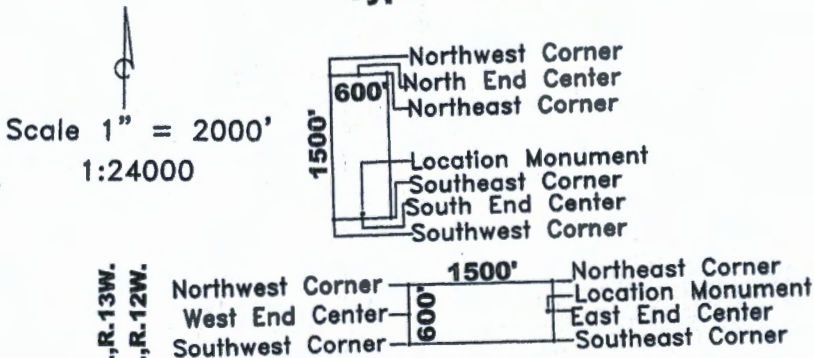
DATED AND POSTED on the ground this 26th day of September, 2020.

Claim Map for SAY Lode Claim

Timothy M. Marsh, Agent for:

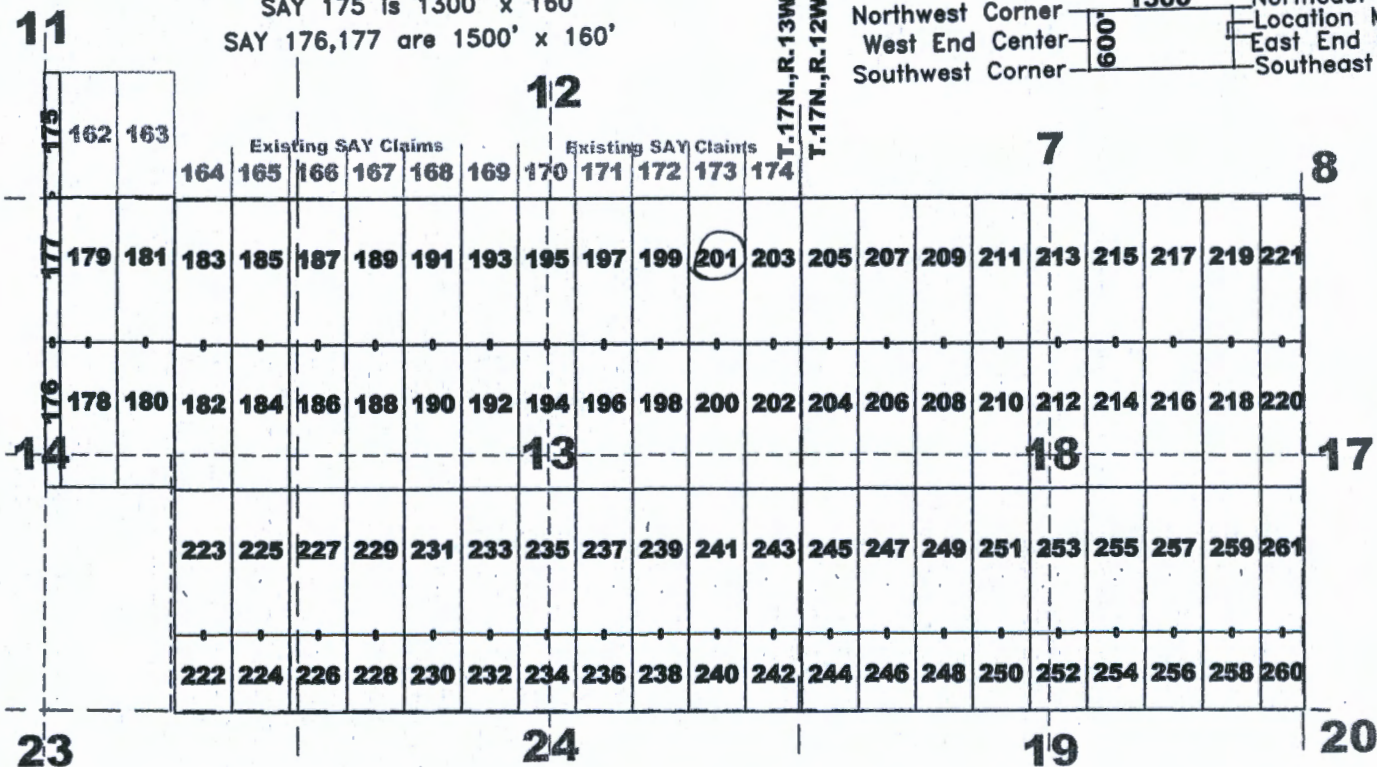
Bell Resources (Nevada) Corporation
4750 North Bonanza Avenue
Tucson, Arizona 85749

Typical Claims



Location Monuments are 10' from end lines.

- SAY 222-260 evens are 800' long
- SAY 220,221,260,261 are 450' wide
- SAY 175 is 1300' x 160'
- SAY 176,177 are 1500' x 160'



The above map depicts the SAY 201 lode mining claim, which is located in Section(s) 13, Township 17 North, Range(s) 13 West, Gila and Salt River Meridian, Mohave County, Arizona. The claim corners, end centers, and location monument are marked by 2 inch by 2 inch by 5 foot wooden posts with aluminum tags. The bearings and distances between claim corners are as depicted on the map.

AMC461631

Recording requested by:
Bell Resources (Nevada) Corporation

When recorded return to:
Tim Marsh
4750 N. Bonanza Avenue
Tucson, AZ 85749

FEE# 2020057335

OFFICIAL RECORDS
OF MOHAVE COUNTY
KRISTI BLAIR,
COUNTY RECORDER



10/05/2020 02:11 PM Fee: \$30.00

PAGE: 1 of 1

LOCATION NOTICE FOR LODE MINING CLAIM

NOTICE IS HEREBY GIVEN that the SAY 202 lode mining claim has been located by Bell Resources (Nevada) Corporation, 4750 North Bonanza Avenue, Tucson, Arizona 85749. The general course of this claim is north-south and it is situated in Mohave County, Arizona. This claim is 1500 feet in length and 600 feet in width. This claim runs from the location monument on which this location notice is posted approximately 10 feet in a northerly direction to the north end line and 1490 feet in a southerly direction to the south end line with 300 feet on each side of the monument of location and centerline of the claim. This claim is marked by six monuments, one at each corner and one at the center of each end line of the claim.

The location monument on which this notice is posted is situated within Section 13, Township 17 North, Range 13 West, Gila and Salt River Meridian, Arizona, and this claim occupies the following Quarter Section(s), Section(s), Township(s), and Range(s):

Quarter Section	Section	Township	Range
<u>NE</u>	<u>13</u>	17 North	<u>13</u> West
<u>SE</u>	<u>13</u>	17 North	<u>13</u> West
<u>NW</u>	<u>18</u>	17 North	<u>12</u> West
<u>SW</u>	<u>18</u>	17 North	<u>12</u> West

RECEIVED
 BLM AZ STATE OFFICE
 2020 OCT 30 A 9 17
 PHOTOGRAPHY

The Northwest corner of this claim is approximately 4807 feet East and 3671 feet North of the surveyed Southeast corner of Section 14, Township 17 North, Range 13 West, Gila and Salt River Meridian.

DATED AND POSTED on the ground this 21st day of September, 2020.


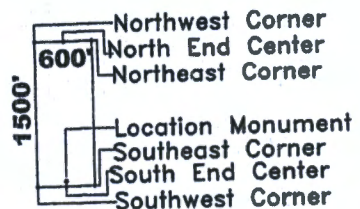
Claim Map for SAY Lode Claim

Timothy M. Marsh, Agent for:

Bell Resources (Nevada) Corporation
4750 North Bonanza Avenue
Tucson, Arizona 85749

Typical Claims

Scale 1" = 2000'
1:24000



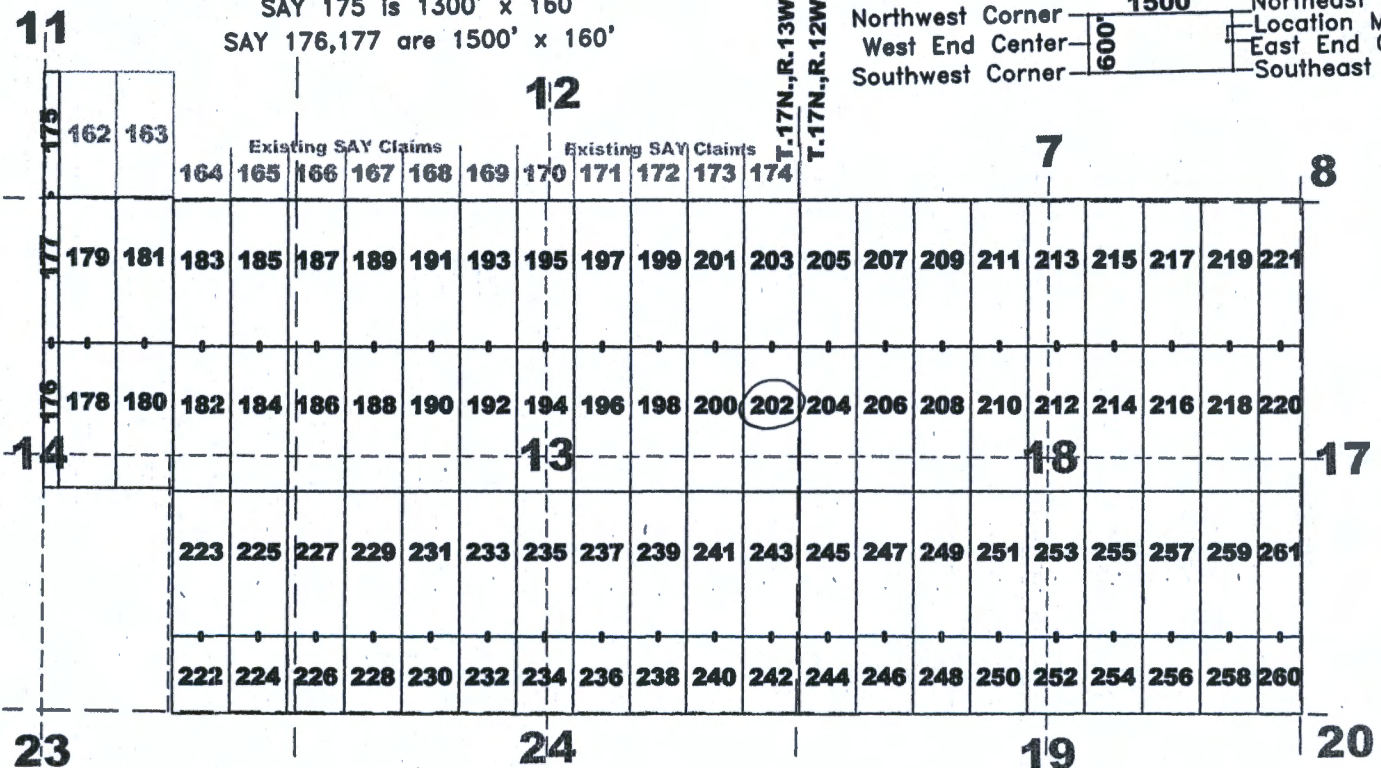
Location Monuments are 10' from end lines.

SAY 222-260 evens are 800' long

SAY 220,221,260,261 are 450' wide

SAY 175 is 1300' x 160'

SAY 176,177 are 1500' x 160'



ANC461632

The above map depicts the SAY 202 lode mining claim, which is located in Section(s) 13 + 18, Township 17 North, Range(s) 13 + 12 West, Gila and Salt River Meridian, Mohave County, Arizona. The claim corners, end centers, and location monument are marked by 2 inch by 2 inch by 5 foot wooden posts with aluminum tags. The bearings and distances between claim corners are as depicted on the map.

Recording requested by:
Bell Resources (Nevada) Corporation

When recorded return to:
Tim Marsh
4750 N. Bonanza Avenue
Tucson, AZ 85749

FEE# 2020057336

OFFICIAL RECORDS
OF MOHAVE COUNTY
KRISTI BLAIR,
COUNTY RECORDER



10/05/2020 02:11 PM Fee: \$30.00

PAGE: 1 of 1

LOCATION NOTICE FOR LODE MINING CLAIM

NOTICE IS HEREBY GIVEN that the SAY 203 lode mining claim has been located by Bell Resources (Nevada) Corporation, 4750 North Bonanza Avenue, Tucson, Arizona 85749. The general course of this claim is north-south and it is situated in Mohave County, Arizona. This claim is 1500 feet in length and 600 feet in width. This claim runs from the location monument on which this location notice is posted approximately 1490 feet in a northerly direction to the north end line and 10 feet in a southerly direction to the south end line with 300 feet on each side of the monument of location and centerline of the claim. This claim is marked by six monuments, one at each corner and one at the center of each end line of the claim.

The location monument on which this notice is posted is situated within Section 13, Township 17 North, Range 13 West, Gila and Salt River Meridian, Arizona, and this claim occupies the following Quarter Section(s), Section(s), Township(s), and Range(s):

Quarter Section	Section	Township	Range
<u>NE</u>	<u>13</u>	17 North	<u>13</u> West
<u>NW</u>	<u>18</u>	17 North	<u>12</u> West
---	---	17 North	--- West
---	---	17 North	--- West

RECEIVED
 MOHAVE COUNTY RECORDER
 2020 OCT 30 A 9:33
 DEPARTMENT OF RECORDS

The Northwest corner of this claim is approximately 4844 feet East and 5170 feet North of the surveyed Southeast corner of Section 14, Township 17 North, Range 13 West, Gila and Salt River Meridian.

DATED AND POSTED on the ground this 21st day of September, 2020.


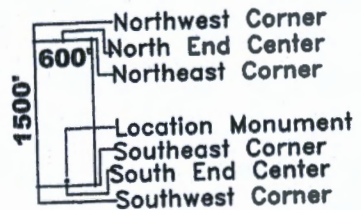
Claim Map for SAY Lode Claim

[Signature]
Timothy M. Marsh, Agent for:

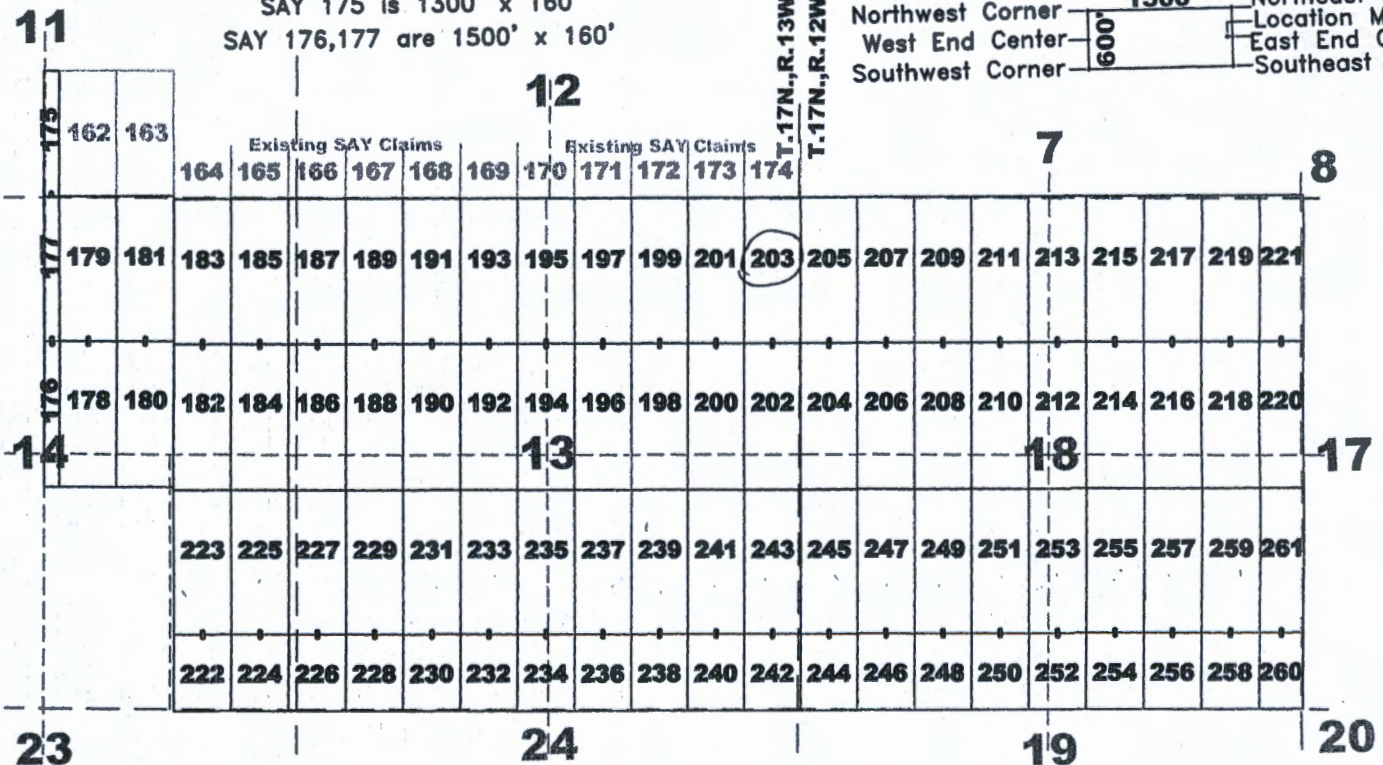
Bell Resources (Nevada) Corporation
4750 North Bonanza Avenue
Tucson, Arizona 85749

Typical Claims

Scale 1" = 2000'
1:24000



Location Monuments are 10' from end lines.
 SAY 222-260 evens are 800' long
 SAY 220,221,260,261 are 450' wide
 SAY 175 is 1300' x 160'
 SAY 176,177 are 1500' x 160'



AMC461633

The above map depicts the SAY 203 lode mining claim, which is located in Section(s) 13 + 18, Township 17 North, Range(s) 13 + 12 West, Gila and Salt River Meridian, Mohave County, Arizona. The claim corners, end centers, and location monument are marked by 2 inch by 2 inch by 5 foot wooden posts with aluminum tags. The bearings and distances between claim corners are as depicted on the map.

Recording requested by:
Bell Resources (Nevada) Corporation

When recorded return to:
Tim Marsh
4750 N. Bonanza Avenue
Tucson, AZ 85749

FEE# 2020057337

OFFICIAL RECORDS
OF MOHAVE COUNTY
KRISTI BLAIR,
COUNTY RECORDER



10/05/2020 02:11 PM Fee: \$30.00

PAGE: 1 of 1

LOCATION NOTICE FOR LODE MINING CLAIM

NOTICE IS HEREBY GIVEN that the SAY 204 lode mining claim has been located by Bell Resources (Nevada) Corporation, 4750 North Bonanza Avenue, Tucson, Arizona 85749. The general course of this claim is north-south and it is situated in Mohave County, Arizona. This claim is 1500 feet in length and 600 feet in width. This claim runs from the location monument on which this location notice is posted approximately 10 feet in a northerly direction to the north end line and 1490 feet in a southerly direction to the south end line with 300 feet on each side of the monument of location and centerline of the claim. This claim is marked by six monuments, one at each corner and one at the center of each end line of the claim.

The location monument on which this notice is posted is situated within Section 18, Township 17 North, Range 12 West, Gila and Salt River Meridian, Arizona, and this claim occupies the following Quarter Section(s), Section(s), Township(s), and Range(s):

Quarter Section	Section	Township	Range
<u>NW</u>	<u>18</u>	17 North	<u>12</u> West
<u>SW</u>	<u>18</u>	17 North	<u>12</u> West
_____	_____	17 North	_____ West
_____	_____	17 North	_____ West

RECEIVED
 MOHAVE COUNTY RECORDER
 OCT 30 A 9 37
 2020

The Northwest corner of this claim is approximately 5407 feet East and 3656 feet North of the surveyed Southeast corner of Section 14, Township 17 North, Range 13 West, Gila and Salt River Meridian.

DATED AND POSTED on the ground this
21st day of September, 2020.


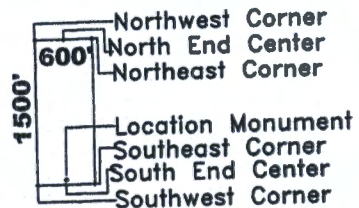
Claim Map for SAY Lode Claim

Timothy M. Marsh, Agent for:

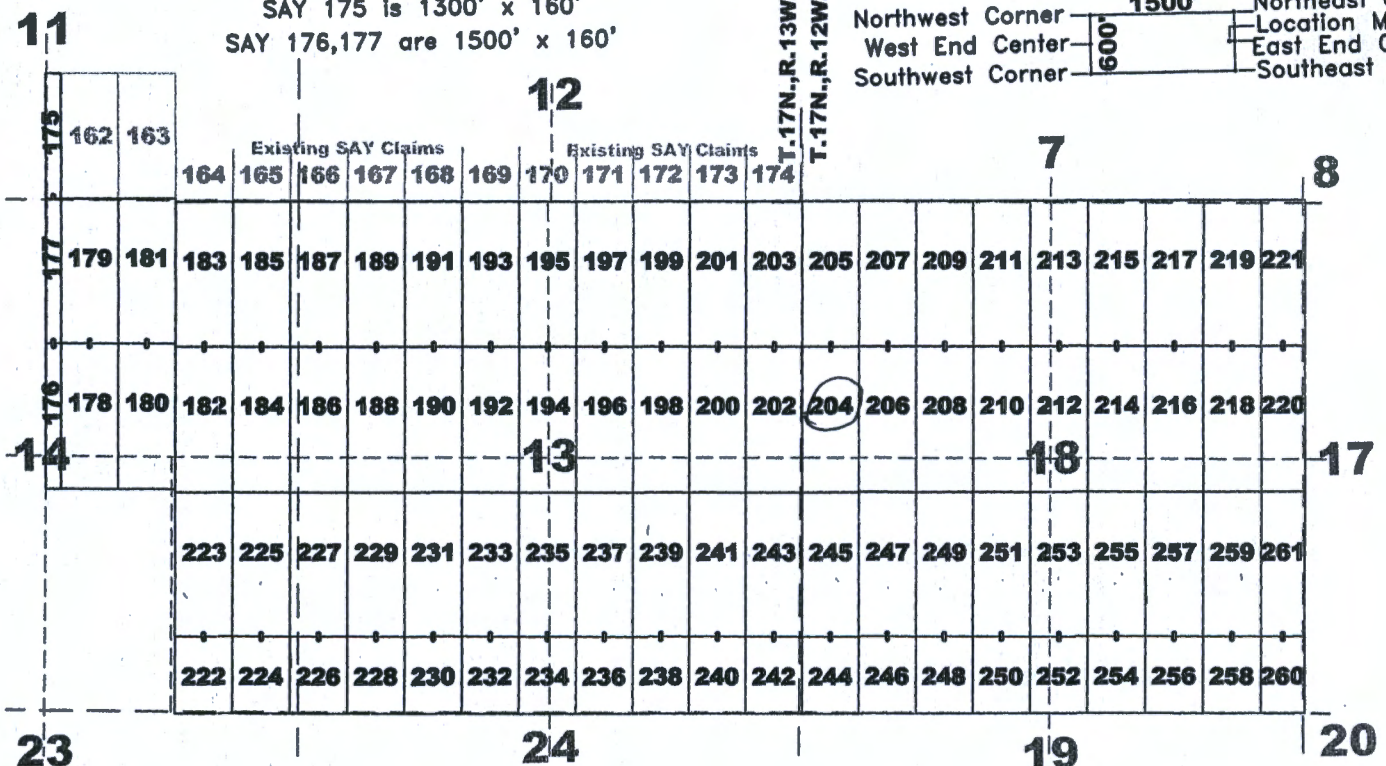
Bell Resources (Nevada) Corporation
4750 North Bonanza Avenue
Tucson, Arizona 85749

Typical Claims

Scale 1" = 2000'
1:24000



Location Monuments are 10' from end lines.
 SAY 222-260 evens are 800' long
 SAY 220,221,260,261 are 450' wide
 SAY 175 is 1300' x 160'
 SAY 176,177 are 1500' x 160'



AMC461634

The above map depicts the SAY 204 lode mining claim, which is located in Section(s) 18, Township 17 North, Range(s) 12 West, Gila and Salt River Meridian, Mohave County, Arizona. The claim corners, end centers, and location monument are marked by 2 inch by 2 inch by 5 foot wooden posts with aluminum tags. The bearings and distances between claim corners are as depicted on the map.

Recording requested by:
Bell Resources (Nevada) Corporation

When recorded return to:
Tim Marsh
4750 N. Bonanza Avenue
Tucson, AZ 85749

FEE# 2020057338

OFFICIAL RECORDS
OF MOHAVE COUNTY
KRISTI BLAIR,
COUNTY RECORDER



10/05/2020 02:11 PM Fee: \$30.00

PAGE: 1 of 1

LOCATION NOTICE FOR LODE MINING CLAIM

NOTICE IS HEREBY GIVEN that the SAY 205 lode mining claim has been located by Bell Resources (Nevada) Corporation, 4750 North Bonanza Avenue, Tucson, Arizona 85749. The general course of this claim is north-south and it is situated in Mohave County, Arizona. This claim is 1500 feet in length and 600 feet in width. This claim runs from the location monument on which this location notice is posted approximately 1490 feet in a northerly direction to the north end line and 10 feet in a southerly direction to the south end line with 300 feet on each side of the monument of location and centerline of the claim. This claim is marked by six monuments, one at each corner and one at the center of each end line of the claim.

The location monument on which this notice is posted is situated within Section 18, Township 17 North, Range 12 West, Gila and Salt River Meridian, Arizona, and this claim occupies the following Quarter Section(s), Section(s), Township(s), and Range(s):

Quarter Section	Section	Township	Range
<u>NW</u>	<u>18</u>	17 North	<u>12</u> West
_____	_____	17 North	_____ West
_____	_____	17 North	_____ West
_____	_____	17 North	_____ West

RECEIVED
 BUREAU OF LAND MANAGEMENT
 2020 OCT 30 A 9:30
 PHOENIX ARIZONA

The Northwest corner of this claim is approximately 5444 feet East and 5155 feet North of the surveyed Southeast corner of Section 14, Township 17 North, Range 13 West, Gila and Salt River Meridian.

DATED AND POSTED on the ground this
21st day of September, 2020.


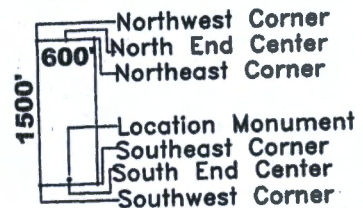
Claim Map for SAY Lode Claim

Timothy M. Marsh, Agent for:

Bell Resources (Nevada) Corporation
4750 North Bonanza Avenue
Tucson, Arizona 85749

Typical Claims

Scale 1" = 2000'
1:24000



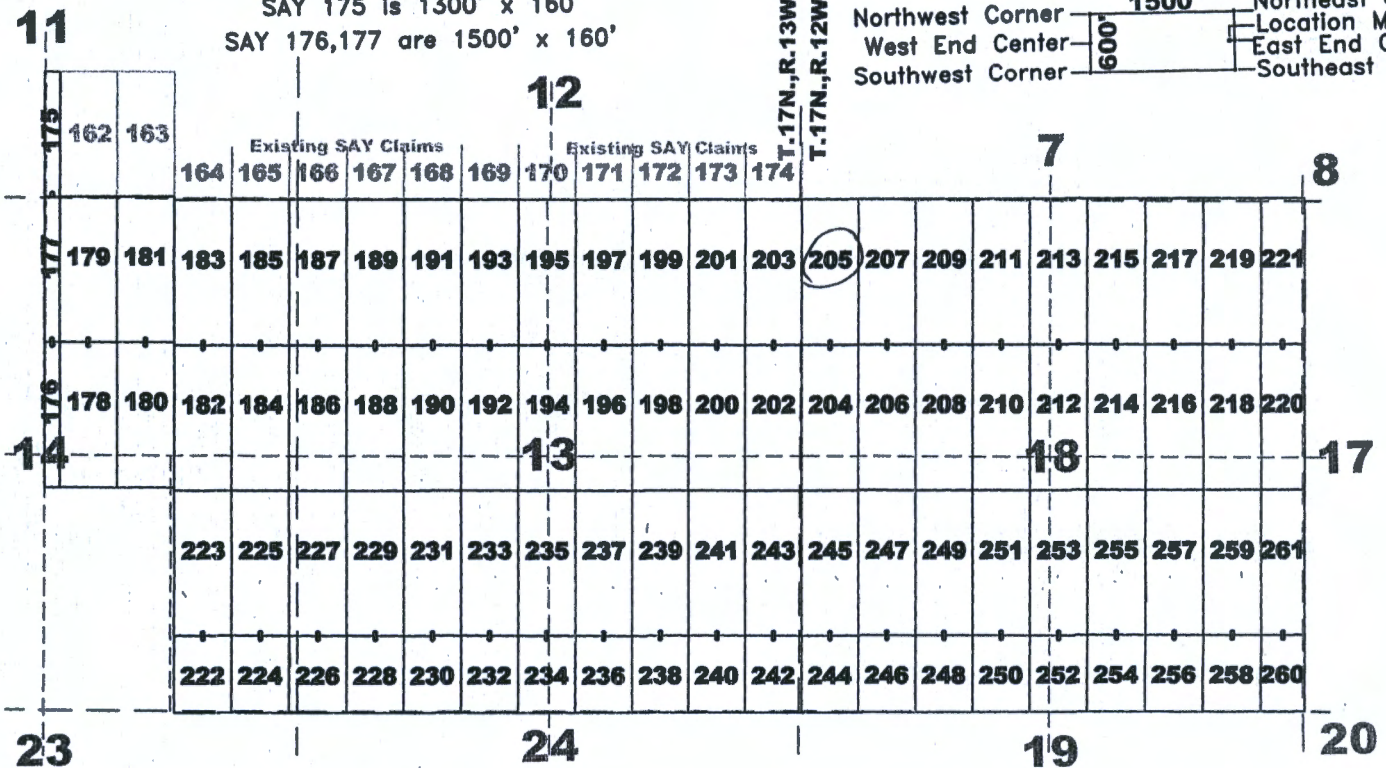
Location Monuments are 10' from end lines.

SAY 222-260 evens are 800' long

SAY 220,221,260,261 are 450' wide

SAY 175 is 1300' x 160'

SAY 176,177 are 1500' x 160'



AMC461635

The above map depicts the SAY 205 lode mining claim, which is located in Section(s) 18, Township 17 North, Range(s) 12 West, Gila and Salt River Meridian, Mohave County, Arizona. The claim corners, end centers, and location monument are marked by 2 inch by 2 inch by 5 foot wooden posts with aluminum tags. The bearings and distances between claim corners are as depicted on the map.

Recording requested by:
Bell Resources (Nevada) Corporation

FEE# 2020057339

OFFICIAL RECORDS
OF MOHAVE COUNTY
KRISTI BLAIR,
COUNTY RECORDER



10/05/2020 02:11 PM Fee: \$30.00

PAGE: 1 of 1

When recorded return to:
Tim Marsh
4750 N. Bonanza Avenue
Tucson, AZ 85749

LOCATION NOTICE FOR LODE MINING CLAIM

NOTICE IS HEREBY GIVEN that the SAY 206 lode mining claim has been located by Bell Resources (Nevada) Corporation, 4750 North Bonanza Avenue, Tucson, Arizona 85749. The general course of this claim is north-south and it is situated in Mohave County, Arizona. This claim is 1500 feet in length and 600 feet in width. This claim runs from the location monument on which this location notice is posted approximately 10 feet in a northerly direction to the north end line and 1490 feet in a southerly direction to the south end line with 300 feet on each side of the monument of location and centerline of the claim. This claim is marked by six monuments, one at each corner and one at the center of each end line of the claim.

The location monument on which this notice is posted is situated within Section 18, Township 17 North, Range 12 West, Gila and Salt River Meridian, Arizona, and this claim occupies the following Quarter Section(s), Section(s), Township(s), and Range(s):

Quarter Section	Section	Township	Range
<u>NW</u>	<u>18</u>	17 North	<u>12</u> West
<u>SW</u>	<u>18</u>	17 North	<u>12</u> West
---	---	17 North	---
---	---	17 North	---

RECEIVED
 DEPT. OF STATE OFFICE
 2020 OCT 30 A 9:17
 PHOENIX, ARIZONA

The Northwest corner of this claim is approximately 6006 feet East and 3641 feet North of the surveyed Southeast corner of Section 14, Township 17 North, Range 13 West, Gila and Salt River Meridian.

DATED AND POSTED on the ground this
21st day of September, 2020.

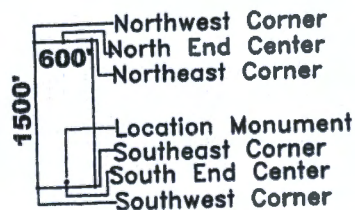
Claim Map for SAY Lode Claim

Timothy M. Marsh, Agent for:

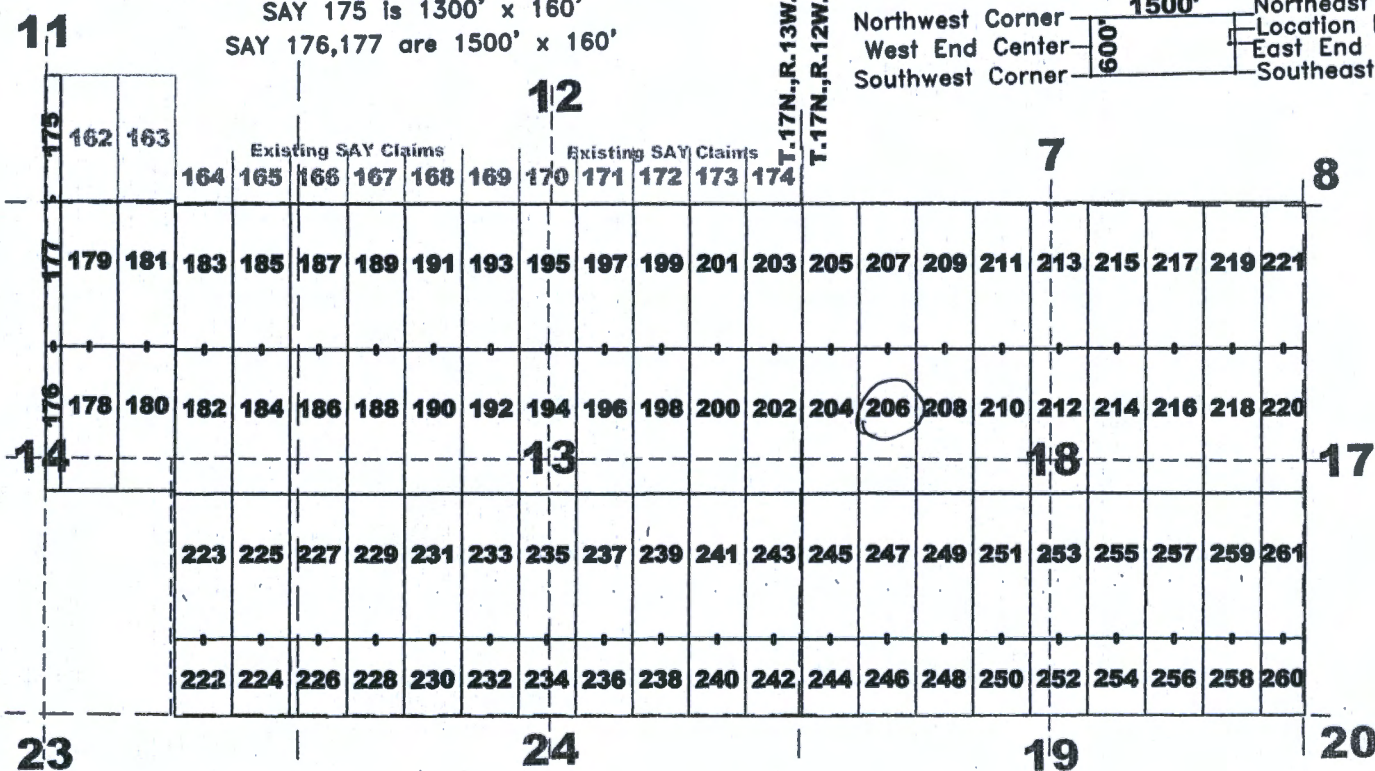

Bell Resources (Nevada) Corporation
4750 North Bonanza Avenue
Tucson, Arizona 85749

Typical Claims

Scale 1" = 2000'
1:24000



Location Monuments are 10' from end lines.
 SAY 222-260 evens are 800' long
 SAY 220,221,260,261 are 450' wide
 SAY 175 is 1300' x 160'
 SAY 176,177 are 1500' x 160'



ANCL461636

The above map depicts the SAY 206 lode mining claim, which is located in Section(s) 18, Township 17 North, Range(s) 12 West, Gila and Salt River Meridian, Mohave County, Arizona. The claim corners, end centers, and location monument are marked by 2 inch by 2 inch by 5 foot wooden posts with aluminum tags. The bearings and distances between claim corners are as depicted on the map.

Recording requested by:
Bell Resources (Nevada) Corporation

When recorded return to:
Tim Marsh
4750 N. Bonanza Avenue
Tucson, AZ 85749

FEE# 2020057340

OFFICIAL RECORDS
OF MOHAVE COUNTY
KRISTI BLAIR,
COUNTY RECORDER



10/05/2020 02:11 PM Fee: \$30.00

PAGE: 1 of 1

LOCATION NOTICE FOR LODE MINING CLAIM

NOTICE IS HEREBY GIVEN that the SAY 207 lode mining claim has been located by Bell Resources (Nevada) Corporation, 4750 North Bonanza Avenue, Tucson, Arizona 85749. The general course of this claim is north-south and it is situated in Mohave County, Arizona. This claim is 1500 feet in length and 600 feet in width. This claim runs from the location monument on which this location notice is posted approximately 1490 feet in a northerly direction to the north end line and 10 feet in a southerly direction to the south end line with 300 feet on each side of the monument of location and centerline of the claim. This claim is marked by six monuments, one at each corner and one at the center of each end line of the claim.

The location monument on which this notice is posted is situated within Section 18, Township 17 North, Range 12 West, Gila and Salt River Meridian, Arizona, and this claim occupies the following Quarter Section(s), Section(s), Township(s), and Range(s):

Quarter Section	Section	Township	Range
<u>NW</u>	<u>18</u>	17 North	<u>12</u> West
_____	_____	17 North	_____ West
_____	_____	17 North	_____ West
_____	_____	17 North	_____ West

RECEIVED
 MOHAVE COUNTY RECORDER
 2020 OCT 30 A 9:37
 JIM AZ STAFF OFFICE

The Northwest corner of this claim is approximately 6043 feet East and 5140 feet North of the surveyed Southeast corner of Section 14, Township 17 North, Range 13 West, Gila and Salt River Meridian.

DATED AND POSTED on the ground this 21st day of September, 2020.


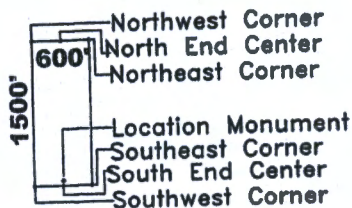
Claim Map for SAY Lode Claim

Timothy M. Marsh, Agent for:

Bell Resources (Nevada) Corporation
4750 North Bonanza Avenue
Tucson, Arizona 85749

Typical Claims

Scale 1" = 2000'
1:24000



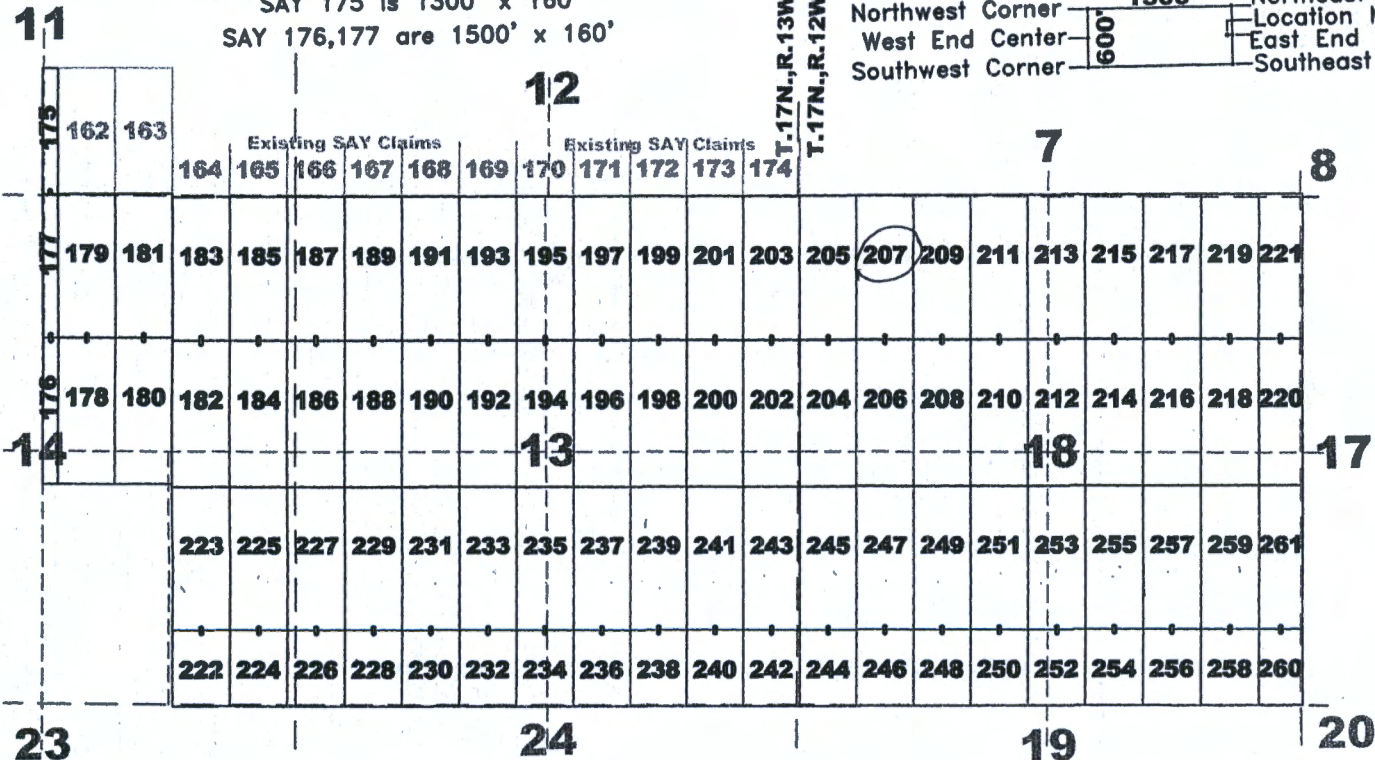
Location Monuments are 10' from end lines.

SAY 222-260 evens are 800' long

SAY 220,221,260,261 are 450' wide

SAY 175 is 1300' x 160'

SAY 176,177 are 1500' x 160'



AHC461637

The above map depicts the SAY 207 lode mining claim, which is located in Section(s) 18, Township 17 North, Range(s) 12 West, Gila and Salt River Meridian, Mohave County, Arizona. The claim corners, end centers, and location monument are marked by 2 inch by 2 inch by 5 foot wooden posts with aluminum tags. The bearings and distances between claim corners are as depicted on the map.

Recording requested by:
Bell Resources (Nevada) Corporation

When recorded return to:
Tim Marsh
4750 N. Bonanza Avenue
Tucson, AZ 85749

FEE# 2020057341

OFFICIAL RECORDS
OF MOHAVE COUNTY
KRISTI BLAIR,
COUNTY RECORDER



10/05/2020 02:11 PM Fee: \$30.00

PAGE: 1 of 1

LOCATION NOTICE FOR LODE MINING CLAIM

NOTICE IS HEREBY GIVEN that the SAY 208 lode mining claim has been located by Bell Resources (Nevada) Corporation, 4750 North Bonanza Avenue, Tucson, Arizona 85749. The general course of this claim is north-south and it is situated in Mohave County, Arizona. This claim is 1500 feet in length and 600 feet in width. This claim runs from the location monument on which this location notice is posted approximately 10 feet in a northerly direction to the north end line and 1490 feet in a southerly direction to the south end line with 300 feet on each side of the monument of location and centerline of the claim. This claim is marked by six monuments, one at each corner and one at the center of each end line of the claim.

The location monument on which this notice is posted is situated within Section 18, Township 17 North, Range 12 West, Gila and Salt River Meridian, Arizona, and this claim occupies the following Quarter Section(s), Section(s), Township(s), and Range(s):

Quarter Section	Section	Township	Range
<u>NW</u>	<u>18</u>	17 North	<u>12</u> West
<u>SW</u>	<u>18</u>	17 North	<u>12</u> West
_____	_____	17 North	_____ West
_____	_____	17 North	_____ West

RECEIVED
 MOHAVE COUNTY RECORDER
 2020 OCT 30 A 9 33
 PHOENIX, ARIZONA

The Northwest corner of this claim is approximately 6606 feet East and 3626 feet North of the surveyed Southeast corner of Section 14, Township 17 North, Range 13 West, Gila and Salt River Meridian.

DATED AND POSTED on the ground this
21st day of September, 2020.


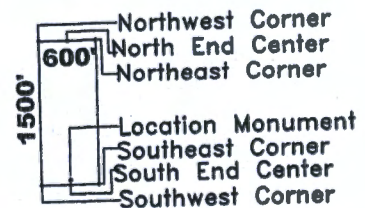
Claim Map for SAY Lode Claim

[Signature]
Timothy M. Marsh, Agent for:

Bell Resources (Nevada) Corporation
4750 North Bonanza Avenue
Tucson, Arizona 85749

Typical Claims

Scale 1" = 2000'
1:24000



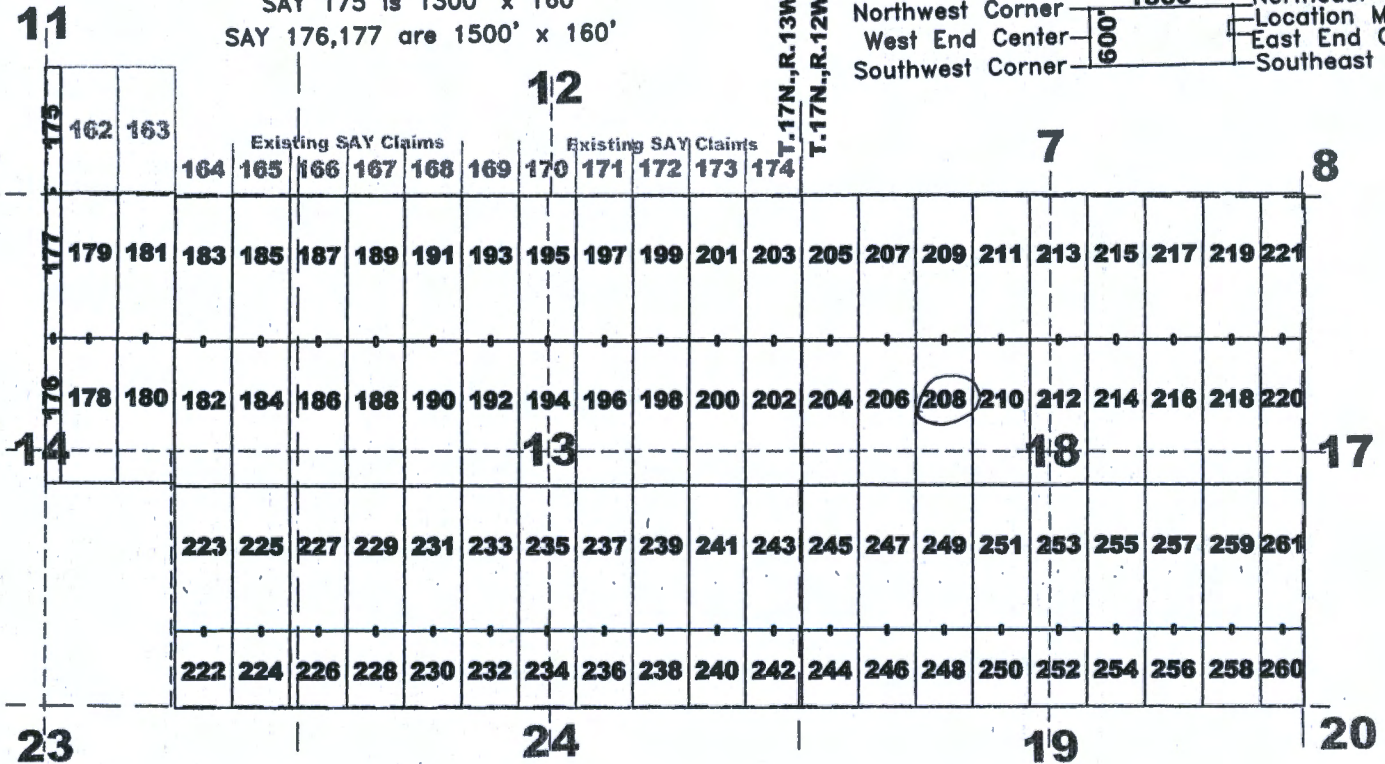
Location Monuments are 10' from end lines.

SAY 222-260 evens are 800' long

SAY 220,221,260,261 are 450' wide

SAY 175 is 1300' x 160'

SAY 176,177 are 1500' x 160'



AMC461638

The above map depicts the SAY 208 lode mining claim, which is located in Section(s) 18, Township 17 North, Range(s) 12 West, Gila and Salt River Meridian, Mohave County, Arizona. The claim corners, end centers, and location monument are marked by 2 inch by 2 inch by 5 foot wooden posts with aluminum tags. The bearings and distances between claim corners are as depicted on the map.

Recording requested by:
Bell Resources (Nevada) Corporation

FEE# 2020057342

OFFICIAL RECORDS
OF MOHAVE COUNTY
KRISTI BLAIR,
COUNTY RECORDER



10/05/2020 02:11 PM Fee: \$30.00

PAGE: 1 of 1

When recorded return to:
Tim Marsh
4750 N. Bonanza Avenue
Tucson, AZ 85749

LOCATION NOTICE FOR LODE MINING CLAIM

NOTICE IS HEREBY GIVEN that the SAY 209 lode mining claim has been located by Bell Resources (Nevada) Corporation, 4750 North Bonanza Avenue, Tucson, Arizona 85749. The general course of this claim is north-south and it is situated in Mohave County, Arizona. This claim is 1500 feet in length and 600 feet in width. This claim runs from the location monument on which this location notice is posted approximately 1490 feet in a northerly direction to the north end line and 10 feet in a southerly direction to the south end line with 300 feet on each side of the monument of location and centerline of the claim. This claim is marked by six monuments, one at each corner and one at the center of each end line of the claim.

The location monument on which this notice is posted is situated within Section 18, Township 17 North, Range 12 West, Gila and Salt River Meridian, Arizona, and this claim occupies the following Quarter Section(s), Section(s), Township(s), and Range(s):

Quarter Section	Section	Township	Range
<u>NW</u>	<u>18</u>	17 North	<u>12</u> West
<u>SW</u>	<u>7</u>	17 North	<u>12</u> West
---	---	17 North	---
---	---	17 North	---

RECEIVED
 MOHAVE COUNTY RECORDER
 2020 OCT 30 A 9:31 AM
 MOHAVE COUNTY RECORDER

The Northwest corner of this claim is approximately 6643 feet East and 5126 feet North of the surveyed Southeast corner of Section 14, Township 17 North, Range 13 West, Gila and Salt River Meridian.

DATED AND POSTED on the ground this
21st day of September, 2020.

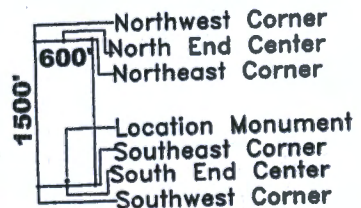
Claim Map for SAY Lode Claim

[Signature]
Timothy M. Marsh, Agent for:

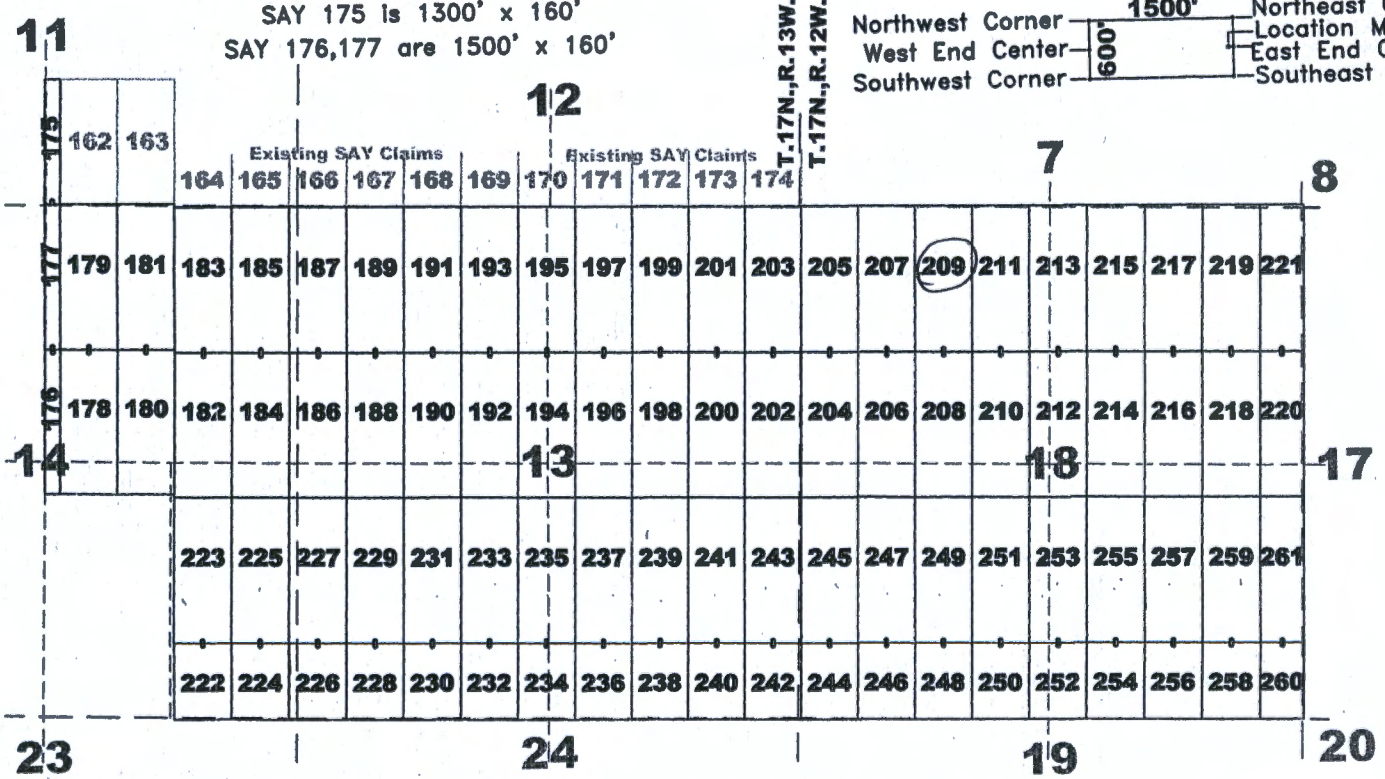

Bell Resources (Nevada) Corporation
4750 North Bonanza Avenue
Tucson, Arizona 85749

Typical Claims

Scale 1" = 2000'
1:24000



Location Monuments are 10' from end lines.
 SAY 222-260 evens are 800' long
 SAY 220,221,260,261 are 450' wide
 SAY 175 is 1300' x 160'
 SAY 176,177 are 1500' x 160'



AMC461639

The above map depicts the SAY 209 lode mining claim, which is located in Section(s) 7, 18, Township 17 North, Range(s) 12 West, Gila and Salt River Meridian, Mohave County, Arizona. The claim corners, end centers, and location monument are marked by 2 inch by 2 inch by 5 foot wooden posts with aluminum tags. The bearings and distances between claim corners are as depicted on the map.

Recording requested by:
Bell Resources (Nevada) Corporation

When recorded return to:
Tim Marsh
4750 N. Bonanza Avenue
Tucson, AZ 85749

FEE# 2020057343

OFFICIAL RECORDS
OF MOHAVE COUNTY
KRISTI BLAIR,
COUNTY RECORDER



10/05/2020 02:11 PM Fee: \$30.00

PAGE: 1 of 1

LOCATION NOTICE FOR LODE MINING CLAIM

NOTICE IS HEREBY GIVEN that the SAY 210 lode mining claim has been located by Bell Resources (Nevada) Corporation, 4750 North Bonanza Avenue, Tucson, Arizona 85749. The general course of this claim is north-south and it is situated in Mohave County, Arizona. This claim is 1500 feet in length and 600 feet in width. This claim runs from the location monument on which this location notice is posted approximately 10 feet in a northerly direction to the north end line and 1490 feet in a southerly direction to the south end line with 300 feet on each side of the monument of location and centerline of the claim. This claim is marked by six monuments, one at each corner and one at the center of each end line of the claim.

The location monument on which this notice is posted is situated within Section 18, Township 17 North, Range 12 West, Gila and Salt River Meridian, Arizona, and this claim occupies the following Quarter Section(s), Section(s), Township(s), and Range(s):

Quarter Section	Section	Township	Range
<u>NW</u>	<u>18</u>	17 North	<u>12</u> West
<u>SW</u>	<u>18</u>	17 North	<u>12</u> West
_____	_____	17 North	_____ West
_____	_____	17 North	_____ West

RECEIVED
MORNING STAR OFFICE
AZ STATE OFFICE
2020 OCT 30 A 9 38

The Northwest corner of this claim is approximately 7206 feet East and 3611 feet North of the surveyed Southeast corner of Section 14, Township 17 North, Range 13 West, Gila and Salt River Meridian.

DATED AND POSTED on the ground this 21st day of September, 2020.


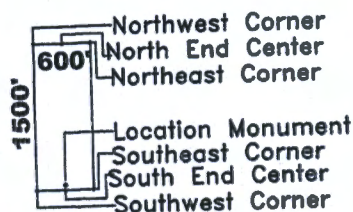
Claim Map for SAY Lode Claim

Timothy M. Marsh, Agent for:

Bell Resources (Nevada) Corporation
4750 North Bonanza Avenue
Tucson, Arizona 85749

Typical Claims

Scale 1" = 2000'
1:24000



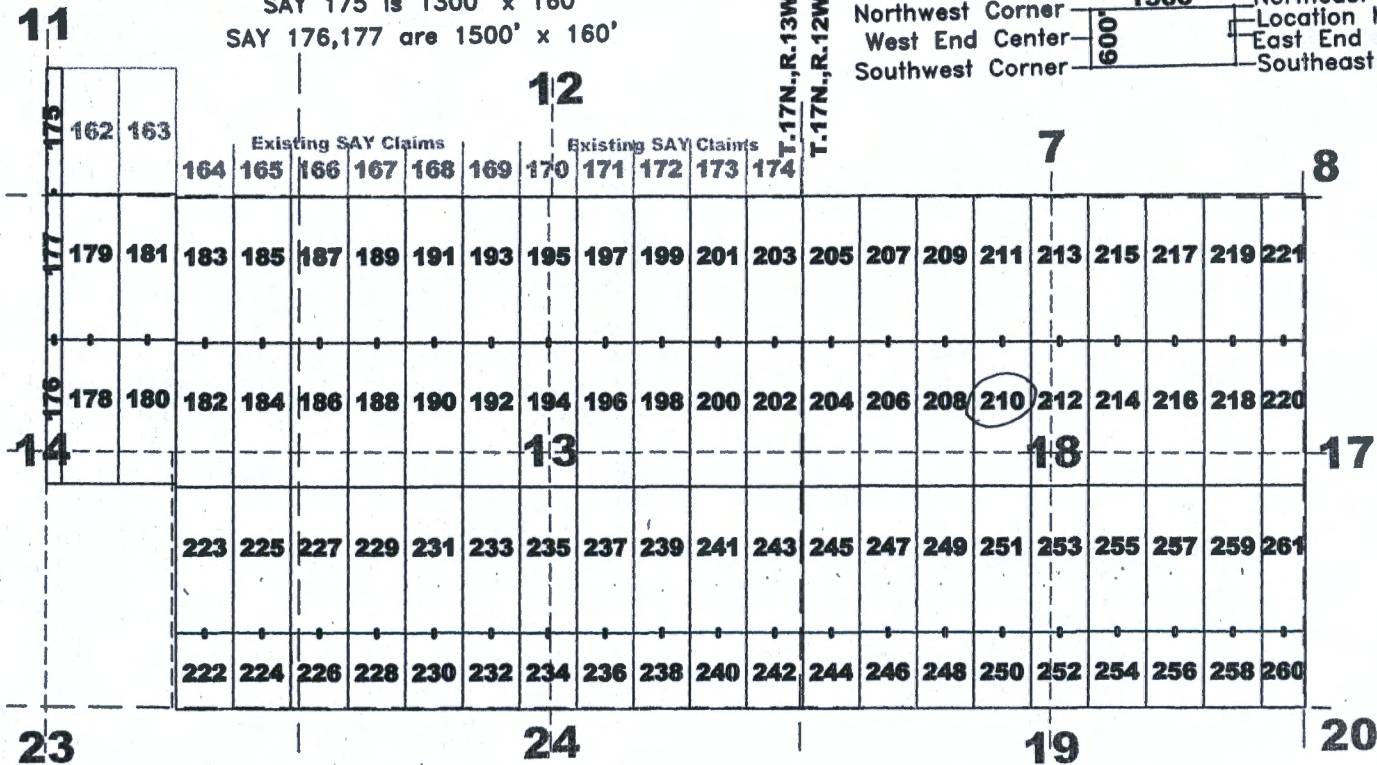
Location Monuments are 10' from end lines.

SAY 222-260 evens are 800' long

SAY 220,221,260,261 are 450' wide

SAY 175 is 1300' x 160'

SAY 176,177 are 1500' x 160'



The above map depicts the SAY 210 lode mining claim, which is located in Section(s) 18, Township 17 North, Range(s) 12 West, Gila and Salt River Meridian, Mohave County, Arizona. The claim corners, end centers, and location monument are marked by 2 inch by 2 inch by 5 foot wooden posts with aluminum tags. The bearings and distances between claim corners are as depicted on the map.

AMC461640

Recording requested by:
Bell Resources (Nevada) Corporation

When recorded return to:
Tim Marsh
4750 N. Bonanza Avenue
Tucson, AZ 85749

FEE# 2020057344

OFFICIAL RECORDS
OF MOHAVE COUNTY
KRISTI BLAIR,
COUNTY RECORDER



10/05/2020 02:11 PM Fee: \$30.00

PAGE: 1 of 1

LOCATION NOTICE FOR LODE MINING CLAIM

NOTICE IS HEREBY GIVEN that the SAY 211 lode mining claim has been located by Bell Resources (Nevada) Corporation, 4750 North Bonanza Avenue, Tucson, Arizona 85749. The general course of this claim is north-south and it is situated in Mohave County, Arizona. This claim is 1500 feet in length and 600 feet in width. This claim runs from the location monument on which this location notice is posted approximately 1490 feet in a northerly direction to the north end line and 10 feet in a southerly direction to the south end line with 300 feet on each side of the monument of location and centerline of the claim. This claim is marked by six monuments, one at each corner and one at the center of each end line of the claim.

The location monument on which this notice is posted is situated within Section 18, Township 17 North, Range 12 West, Gila and Salt River Meridian, Arizona, and this claim occupies the following Quarter Section(s), Section(s), Township(s), and Range(s):

Quarter Section	Section	Township	Range
<u>NE</u>	<u>18</u>	17 North	<u>12</u> West
<u>SE</u>	<u>7</u>	17 North	<u>12</u> West
_____	_____	17 North	_____ West
_____	_____	17 North	_____ West

RECEIVED
 BEA AZ STATE OF THE
 2020 OCT 30 A 9 58
 PHOENIX ARIZONA

The Northwest corner of this claim is approximately 7243 feet East and 5111 feet North of the surveyed Southeast corner of Section 14, Township 17 North, Range 13 West, Gila and Salt River Meridian.

DATED AND POSTED on the ground this
21st day of September, 2020.

Claim Map for SAY Lode Claim

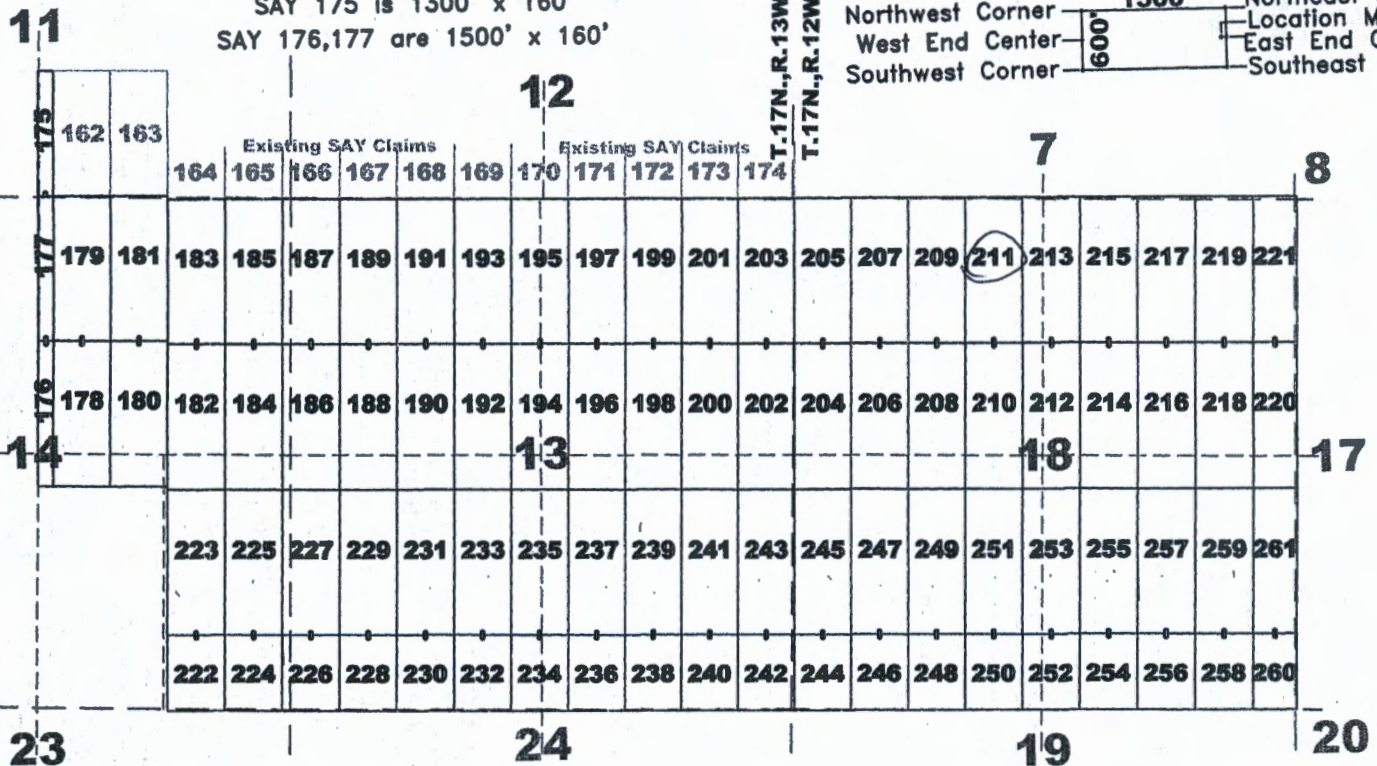

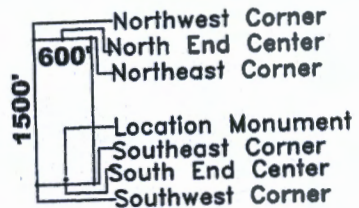
Timothy M. Marsh, Agent for:

Typical Claims

Bell Resources (Nevada) Corporation
4750 North Bonanza Avenue
Tucson, Arizona 85749

Scale 1" = 2000'
1:24000

Location Monuments are 10' from end lines.
 SAY 222-260 evens are 800' long
 SAY 220,221,260,261 are 450' wide
 SAY 175 is 1300' x 160'
 SAY 176,177 are 1500' x 160'



AMC461641

The above map depicts the SAY 211 lode mining claim, which is located in Section(s) 7, 18, Township 17 North, Range(s) 12 West, Gila and Salt River Meridian, Mohave County, Arizona. The claim corners, end centers, and location monument are marked by 2 inch by 2 inch by 5 foot wooden posts with aluminum tags. The bearings and distances between claim corners are as depicted on the map.

Recording requested by:
Bell Resources (Nevada) Corporation

When recorded return to:
Tim Marsh
4750 N. Bonanza Avenue
Tucson, AZ 85749

FEE# 2020057345

OFFICIAL RECORDS
OF MOHAVE COUNTY
KRISTI BLAIR,
COUNTY RECORDER



10/05/2020 02:11 PM Fee: \$30.00

PAGE: 1 of 1

LOCATION NOTICE FOR LODE MINING CLAIM

NOTICE IS HEREBY GIVEN that the SAY 212 lode mining claim has been located by Bell Resources (Nevada) Corporation, 4750 North Bonanza Avenue, Tucson, Arizona 85749. The general course of this claim is north-south and it is situated in Mohave County, Arizona. This claim is 1500 feet in length and 600 feet in width. This claim runs from the location monument on which this location notice is posted approximately 10 feet in a northerly direction to the north end line and 1490 feet in a southerly direction to the south end line with 300 feet on each side of the monument of location and centerline of the claim. This claim is marked by six monuments, one at each corner and one at the center of each end line of the claim.

The location monument on which this notice is posted is situated within Section 18, Township 17 North, Range 12 West, Gila and Salt River Meridian, Arizona, and this claim occupies the following Quarter Section(s), Section(s), Township(s), and Range(s):

Quarter Section	Section	Township	Range
NW	18	17 North	12 West
NE	18	17 North	12 West
SW	18	17 North	12 West
SE	18	17 North	12 West

RECEIVED
 MOHAVE COUNTY RECORDER
 2020 OCT 30 A 9 30
 MOHAVE COUNTY RECORDER
 KRISTI BLAIR

The Northwest corner of this claim is approximately 7806 feet East and 3597 feet North of the surveyed Southeast corner of Section 14, Township 17 North, Range 13 West, Gila and Salt River Meridian.

DATED AND POSTED on the ground this
25th day of September, 2020.


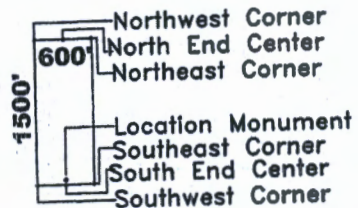
Claim Map for SAY Lode Claim

[Signature]
Timothy M. Marsh, Agent for:

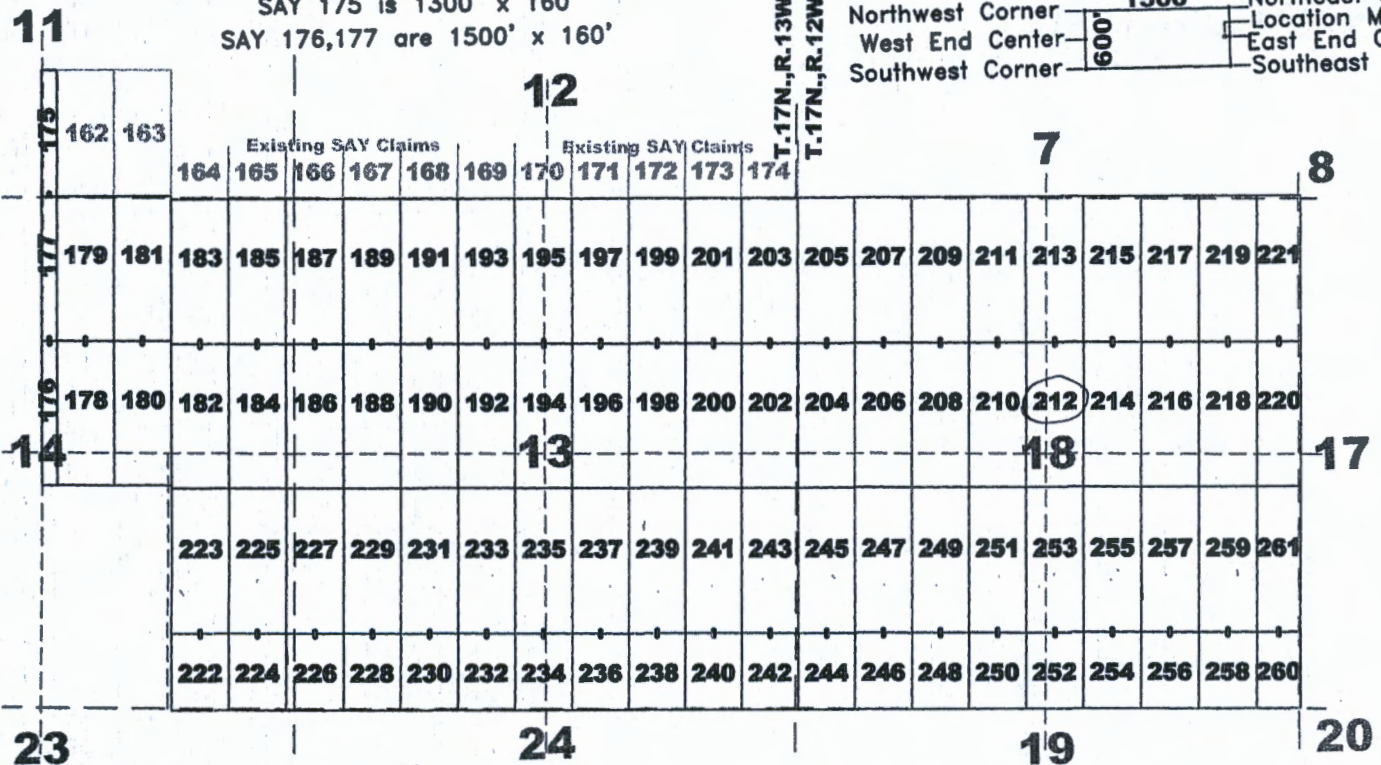
Bell Resources (Nevada) Corporation
4750 North Bonanza Avenue
Tucson, Arizona 85749

Typical Claims

Scale 1" = 2000'
1:24000



Location Monuments are 10' from end lines.
 SAY 222-260 evens are 800' long
 SAY 220,221,260,261 are 450' wide
 SAY 175 is 1300' x 160'
 SAY 176,177 are 1500' x 160'



The above map depicts the SAY 212 lode mining claim, which is located in Section(s) 18, Township 17 North, Range(s) 12 West, Gila and Salt River Meridian, Mohave County, Arizona. The claim corners, end centers, and location monument are marked by 2 inch by 2 inch by 5 foot wooden posts with aluminum tags. The bearings and distances between claim corners are as depicted on the map.

AMC461642

Recording requested by:
Bell Resources (Nevada) Corporation

When recorded return to:
Tim Marsh
4750 N. Bonanza Avenue
Tucson, AZ 85749

FEE# 2020057346

OFFICIAL RECORDS
OF MOHAVE COUNTY
KRISTI BLAIR,
COUNTY RECORDER



10/05/2020 02:11 PM Fee: \$30.00

PAGE: 1 of 1

LOCATION NOTICE FOR LODE MINING CLAIM

NOTICE IS HEREBY GIVEN that the SAY 213 lode mining claim has been located by Bell Resources (Nevada) Corporation, 4750 North Bonanza Avenue, Tucson, Arizona 85749. The general course of this claim is north-south and it is situated in Mohave County, Arizona. This claim is 1500 feet in length and 600 feet in width. This claim runs from the location monument on which this location notice is posted approximately 1490 feet in a northerly direction to the north end line and 10 feet in a southerly direction to the south end line with 300 feet on each side of the monument of location and centerline of the claim. This claim is marked by six monuments, one at each corner and one at the center of each end line of the claim.

The location monument on which this notice is posted is situated within Section 18, Township 17 North, Range 12 West, Gila and Salt River Meridian, Arizona, and this claim occupies the following Quarter Section(s), Section(s), Township(s), and Range(s):

Quarter Section	Section	Township	Range
NW	18	17 North	12 West
NE	18	17 North	12 West
SW	7	17 North	12 West
SE	7	17 North	12 West

RECEIVED
 CLAIM AZ STATE OFFICE
 2020 OCT 30 A 9 38

The Northwest corner of this claim is approximately 7843 feet East and 5096 feet North of the surveyed Southeast corner of Section 14, Township 17 North, Range 13 West, Gila and Salt River Meridian.

DATED AND POSTED on the ground this
2/5th day of September, 2020.


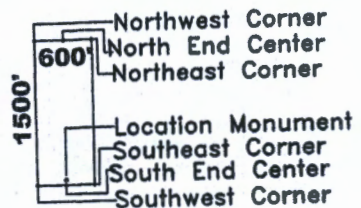
Claim Map for SAY Lode Claim

Timothy M. Marsh, Agent for:

Bell Resources (Nevada) Corporation
4750 North Bonanza Avenue
Tucson, Arizona 85749

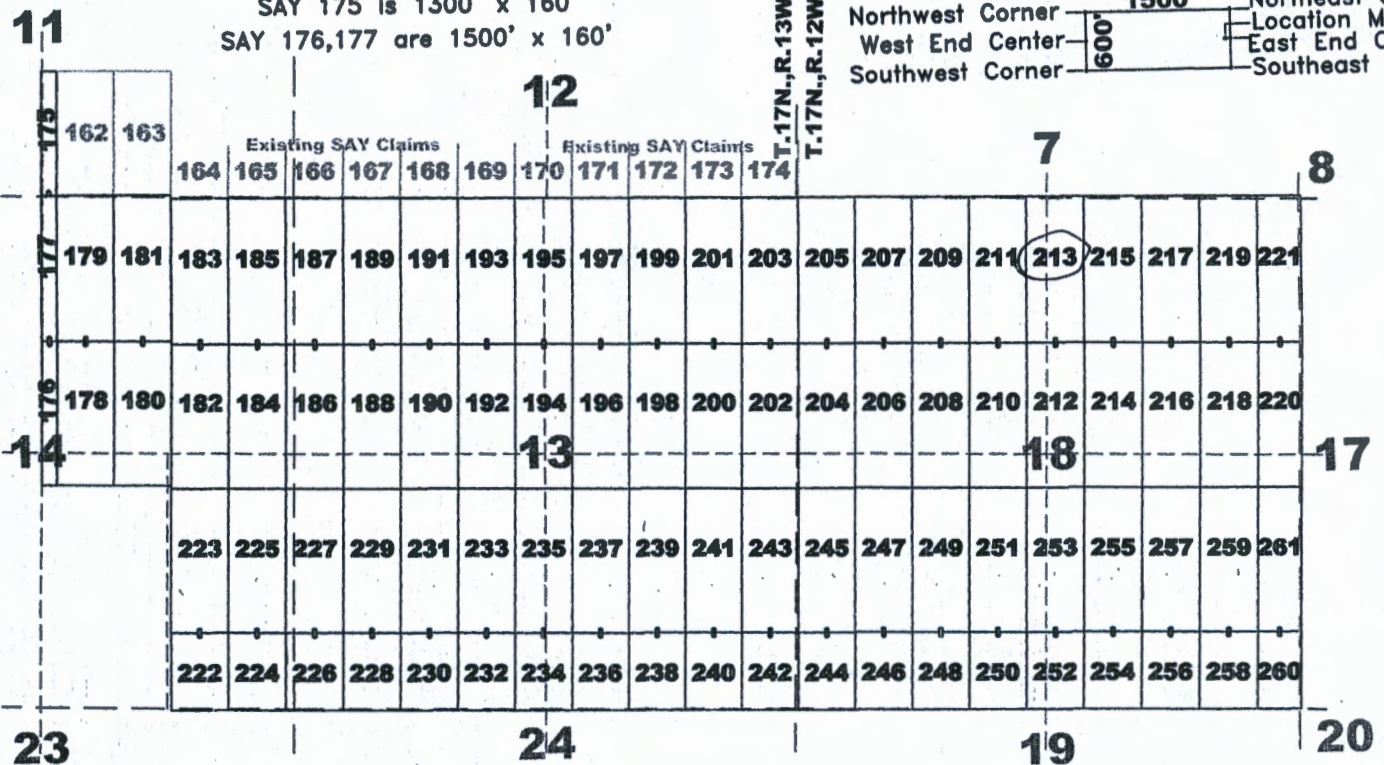
Typical Claims

Scale 1" = 2000'
1:24000



Location Monuments are 10' from end lines.

- SAY 222-260 evens are 800' long
- SAY 220,221,260,261 are 450' wide
- SAY 175 is 1300' x 160'
- SAY 176,177 are 1500' x 160'



AMC461643

The above map depicts the SAY 213 lode mining claim, which is located in Section(s) 7, 18, Township 17 North, Range(s) 12 West, Gila and Salt River Meridian, Mohave County, Arizona. The claim corners, end centers, and location monument are marked by 2 inch by 2 inch by 5 foot wooden posts with aluminum tags. The bearings and distances between claim corners are as depicted on the map.

Recording requested by:
Bell Resources (Nevada) Corporation

When recorded return to:
Tim Marsh
4750 N. Bonanza Avenue
Tucson, AZ 85749

FEE# 2020057347

OFFICIAL RECORDS
OF MOHAVE COUNTY
KRISTI BLAIR,
COUNTY RECORDER



10/05/2020 02:11 PM Fee: \$30.00

PAGE: 1 of 1

LOCATION NOTICE FOR LODE MINING CLAIM

NOTICE IS HEREBY GIVEN that the SAY 214 lode mining claim has been located by Bell Resources (Nevada) Corporation, 4750 North Bonanza Avenue, Tucson, Arizona 85749. The general course of this claim is north-south and it is situated in Mohave County, Arizona. This claim is 1500 feet in length and 600 feet in width. This claim runs from the location monument on which this location notice is posted approximately 10 feet in a northerly direction to the north end line and 1490 feet in a southerly direction to the south end line with 300 feet on each side of the monument of location and centerline of the claim. This claim is marked by six monuments, one at each corner and one at the center of each end line of the claim.

The location monument on which this notice is posted is situated within Section 18, Township 17 North, Range 12 West, Gila and Salt River Meridian, Arizona, and this claim occupies the following Quarter Section(s), Section(s), Township(s), and Range(s):

Quarter Section	Section	Township	Range
<u>NE</u>	<u>18</u>	17 North	<u>12</u> West
<u>SE</u>	<u>18</u>	17 North	<u>12</u> West
_____	_____	17 North	_____ West
_____	_____	17 North	_____ West

RECEIVED
 FROM AZ STATE OFFICE
 OCT 30 A 9 38

The Northwest corner of this claim is approximately 8406 feet East and 3582 feet North of the surveyed Southeast corner of Section 14, Township 17 North, Range 13 West, Gila and Salt River Meridian.

DATED AND POSTED on the ground this
21st day of September, 2020.

Claim Map for SAY Lode Claim

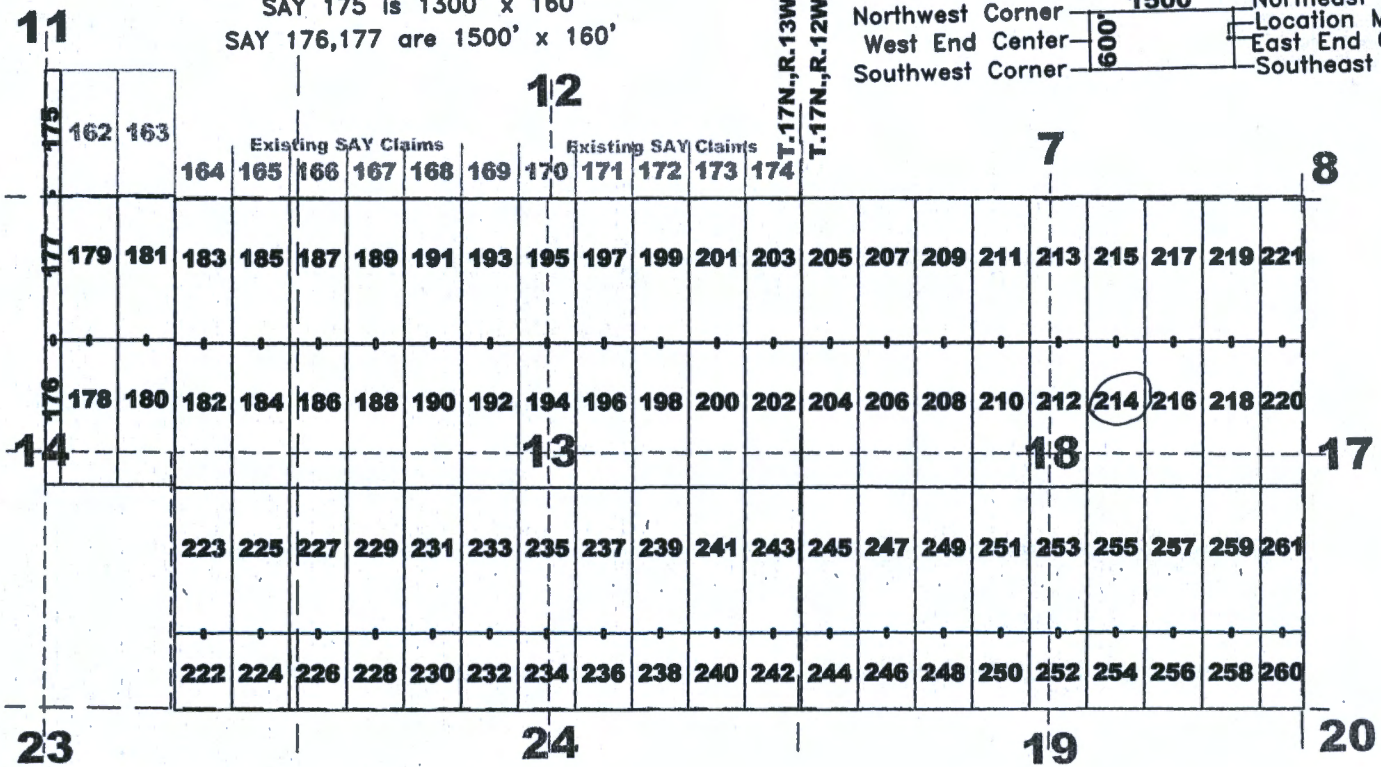

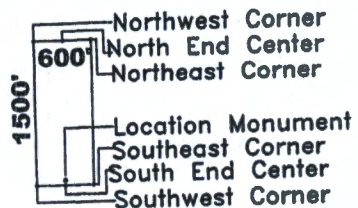
Timothy M. Marsh, Agent for:

Bell Resources (Nevada) Corporation
4750 North Bonanza Avenue
Tucson, Arizona 85749

Scale 1" = 2000'
1:24000

Location Monuments are 10' from end lines.
 SAY 222-260 evens are 800' long
 SAY 220,221,260,261 are 450' wide
 SAY 175 is 1300' x 160'
 SAY 176,177 are 1500' x 160'

Typical Claims



AMC461644

The above map depicts the SAY 214 lode mining claim, which is located in Section(s) 18, Township 17 North, Range(s) 12 West, Gila and Salt River Meridian, Mohave County, Arizona. The claim corners, end centers, and location monument are marked by 2 inch by 2 inch by 5 foot wooden posts with aluminum tags. The bearings and distances between claim corners are as depicted on the map.

Recording requested by:
Bell Resources (Nevada) Corporation

When recorded return to:
Tim Marsh
4750 N. Bonanza Avenue
Tucson, AZ 85749

FEE# 2020057348

OFFICIAL RECORDS
OF MOHAVE COUNTY
KRISTI BLAIR,
COUNTY RECORDER



10/05/2020 02:11 PM Fee: \$30.00

PAGE: 1 of 1

LOCATION NOTICE FOR LODE MINING CLAIM

NOTICE IS HEREBY GIVEN that the SAY 215 lode mining claim has been located by Bell Resources (Nevada) Corporation, 4750 North Bonanza Avenue, Tucson, Arizona 85749. The general course of this claim is north-south and it is situated in Mohave County, Arizona. This claim is 1500 feet in length and 600 feet in width. This claim runs from the location monument on which this location notice is posted approximately 1490 feet in a northerly direction to the north end line and 10 feet in a southerly direction to the south end line with 300 feet on each side of the monument of location and centerline of the claim. This claim is marked by six monuments, one at each corner and one at the center of each end line of the claim.

The location monument on which this notice is posted is situated within Section 18, Township 17 North, Range 12 West, Gila and Salt River Meridian, Arizona, and this claim occupies the following Quarter Section(s), Section(s), Township(s), and Range(s):

Quarter Section	Section	Township	Range
<u>NE</u>	<u>18</u>	17 North	<u>12</u> West
<u>SE</u>	<u>7</u>	17 North	<u>12</u> West
_____	_____	17 North	_____ West
_____	_____	17 North	_____ West

RECEIVED
 BLM AZ STATE OFFICE
 2020 OCT 30 A 9 18

The Northwest corner of this claim is approximately 8443 feet East and 5081 feet North of the surveyed Southeast corner of Section 14, Township 17 North, Range 13 West, Gila and Salt River Meridian.

DATED AND POSTED on the ground this
21st day of September, 2020.

Claim Map for SAY Lode Claim

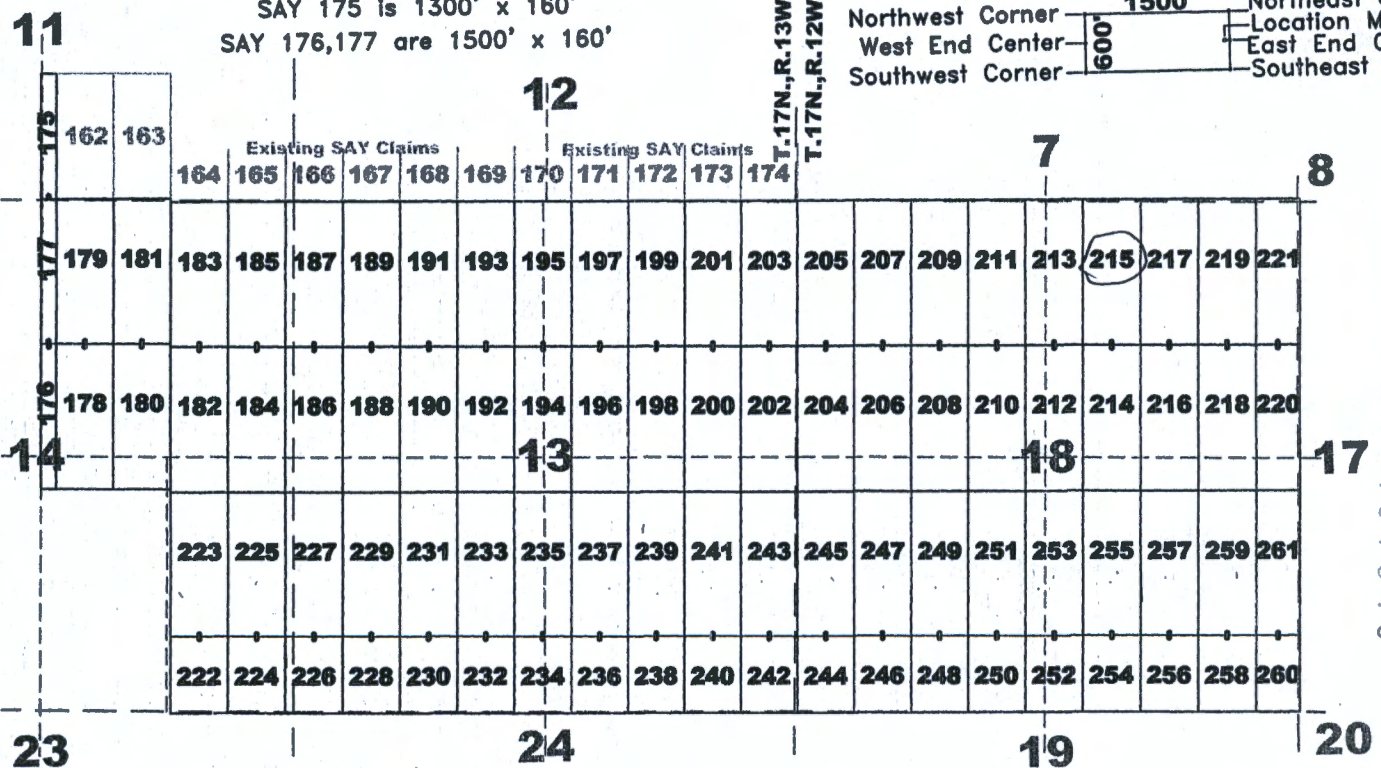

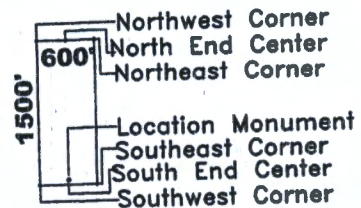
Timothy M. Marsh, Agent for:

Bell Resources (Nevada) Corporation
4750 North Bonanza Avenue
Tucson, Arizona 85749

Typical Claims

Scale 1" = 2000'
1:24000

Location Monuments are 10' from end lines.
 SAY 222-260 evens are 800' long
 SAY 220,221,260,261 are 450' wide
 SAY 175 is 1300' x 160'
 SAY 176,177 are 1500' x 160'



The above map depicts the SAY 215 lode mining claim, which is located in Section(s) 7, 18, Township 17 North, Range(s) 12 West, Gila and Salt River Meridian, Mohave County, Arizona. The claim corners, end centers, and location monument are marked by 2 inch by 2 inch by 5 foot wooden posts with aluminum tags. The bearings and distances between claim corners are as depicted on the map.

Recording requested by:
Bell Resources (Nevada) Corporation

When recorded return to:
Tim Marsh
4750 N. Bonanza Avenue
Tucson, AZ 85749

FEE# 2020057349

OFFICIAL RECORDS
OF MOHAVE COUNTY
KRISTI BLAIR,
COUNTY RECORDER



10/05/2020 02:11 PM Fee: \$30.00

PAGE: 1 of 1

LOCATION NOTICE FOR LODE MINING CLAIM

NOTICE IS HEREBY GIVEN that the SAY 216 lode mining claim has been located by Bell Resources (Nevada) Corporation, 4750 North Bonanza Avenue, Tucson, Arizona 85749. The general course of this claim is north-south and it is situated in Mohave County, Arizona. This claim is 1500 feet in length and 600 feet in width. This claim runs from the location monument on which this location notice is posted approximately 10 feet in a northerly direction to the north end line and 1490 feet in a southerly direction to the south end line with 300 feet on each side of the monument of location and centerline of the claim. This claim is marked by six monuments, one at each corner and one at the center of each end line of the claim.

The location monument on which this notice is posted is situated within Section 18, Township 17 North, Range 12 West, Gila and Salt River Meridian, Arizona, and this claim occupies the following Quarter Section(s), Section(s), Township(s), and Range(s):

Quarter Section	Section	Township	Range
<u>NE</u>	<u>18</u>	17 North	<u>12</u> West
<u>SE</u>	<u>18</u>	17 North	<u>12</u> West
---	---	17 North	---
---	---	17 North	---

RECEIVED
 BLM AZ STATE OFFICE
 2020 OCT 30 A 9:38
 PROBATION DIVISION

The Northwest corner of this claim is approximately 9006 feet East and 3562 feet North of the surveyed Southeast corner of Section 14, Township 17 North, Range 13 West, Gila and Salt River Meridian.

DATED AND POSTED on the ground this 21st day of September, 2020.

Claim Map for SAY Lode Claim

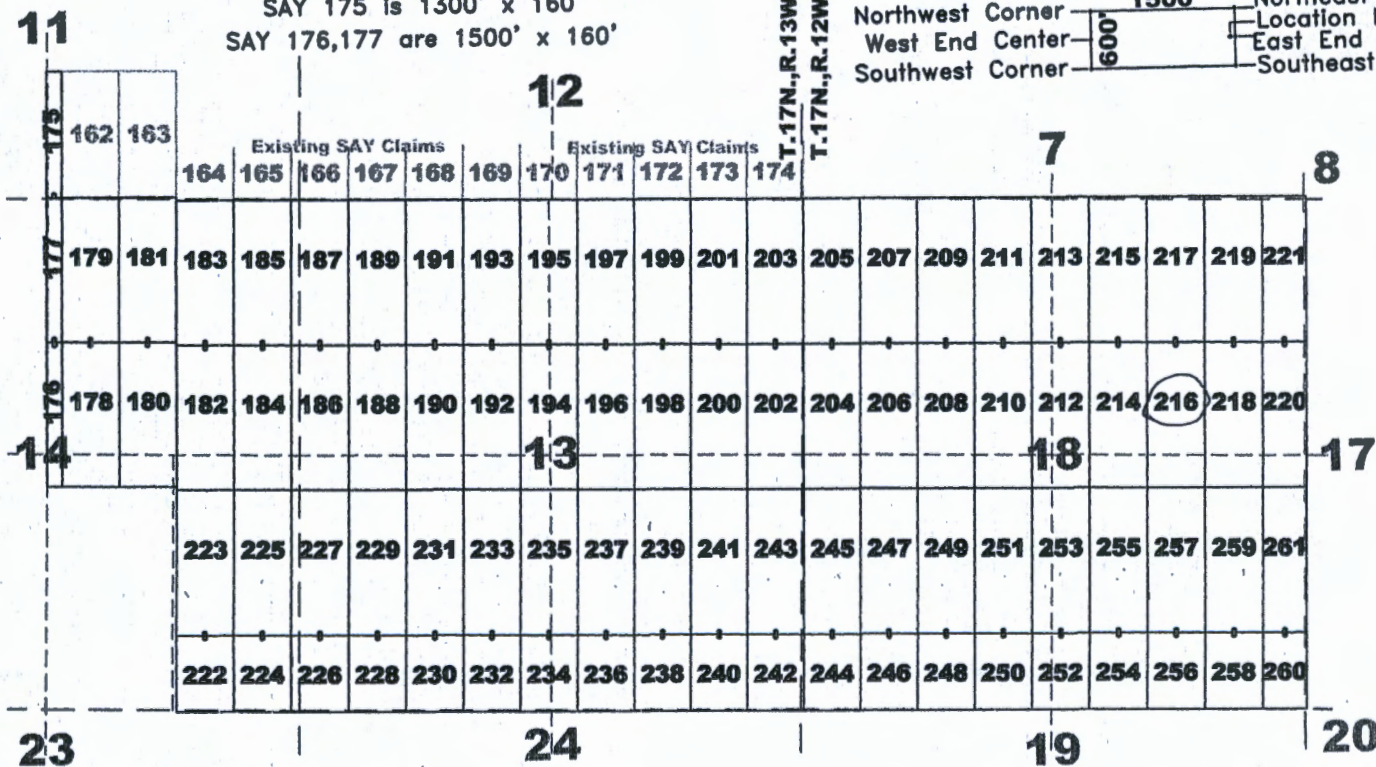
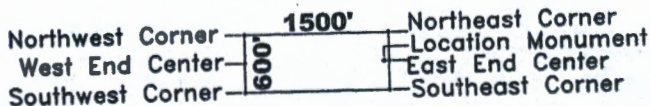
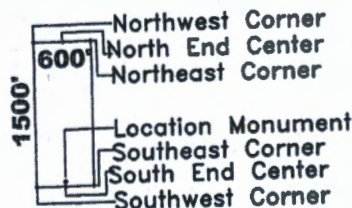
[Signature]
Timothy M. Marsh, Agent for:

Bell Resources (Nevada) Corporation
4750 North Bonanza Avenue
Tucson, Arizona 85749

Typical Claims

Scale 1" = 2000'
1:24000

Location Monuments are 10' from end lines.
 SAY 222-260 evens are 800' long
 SAY 220,221,260,261 are 450' wide
 SAY 175 is 1300' x 160'
 SAY 176,177 are 1500' x 160'



AMC461646

The above map depicts the SAY 216 lode mining claim, which is located in Section(s) 18, Township 17 North, Range(s) 12 West, Gila and Salt River Meridian, Mohave County, Arizona. The claim corners, end centers, and location monument are marked by 2 inch by 2 inch by 5 foot wooden posts with aluminum tags. The bearings and distances between claim corners are as depicted on the map.

Recording requested by:
Bell Resources (Nevada) Corporation

When recorded return to:
Tim Marsh
4750 N. Bonanza Avenue
Tucson, AZ 85749

FEE# 2020057350

OFFICIAL RECORDS
OF MOHAVE COUNTY
KRISTI BLAIR,
COUNTY RECORDER



10/05/2020 02:11 PM Fee: \$30.00

PAGE: 1 of 1

LOCATION NOTICE FOR LODE MINING CLAIM

NOTICE IS HEREBY GIVEN that the SAY 217 lode mining claim has been located by Bell Resources (Nevada) Corporation, 4750 North Bonanza Avenue, Tucson, Arizona 85749. The general course of this claim is north-south and it is situated in Mohave County, Arizona. This claim is 1500 feet in length and 600 feet in width. This claim runs from the location monument on which this location notice is posted approximately 1490 feet in a northerly direction to the north end line and 10 feet in a southerly direction to the south end line with 300 feet on each side of the monument of location and centerline of the claim. This claim is marked by six monuments, one at each corner and one at the center of each end line of the claim.

The location monument on which this notice is posted is situated within Section 18, Township 17 North, Range 12 West, Gila and Salt River Meridian, Arizona, and this claim occupies the following Quarter Section(s), Section(s), Township(s), and Range(s):

Quarter Section	Section	Township	Range
<u>NE</u>	<u>18</u>	17 North	<u>12</u> West
<u>SE</u>	<u>7</u>	17 North	<u>12</u> West
_____	_____	17 North	_____ West
_____	_____	17 North	_____ West

RECEIVED
 MOHAVE COUNTY RECORDER
 2020 OCT 30 A 9 33
 PHOENIX, ARIZONA

The Northwest corner of this claim is approximately 9042 feet East and 5067 feet North of the surveyed Southeast corner of Section 14, Township 17 North, Range 13 West, Gila and Salt River Meridian.

DATED AND POSTED on the ground this 21st day of September, 2020.


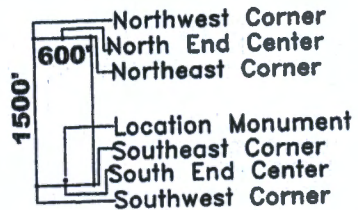
Claim Map for SAY Lode Claim

[Signature]
Timothy M. Marsh, Agent for:

Bell Resources (Nevada) Corporation
4750 North Bonanza Avenue
Tucson, Arizona 85749

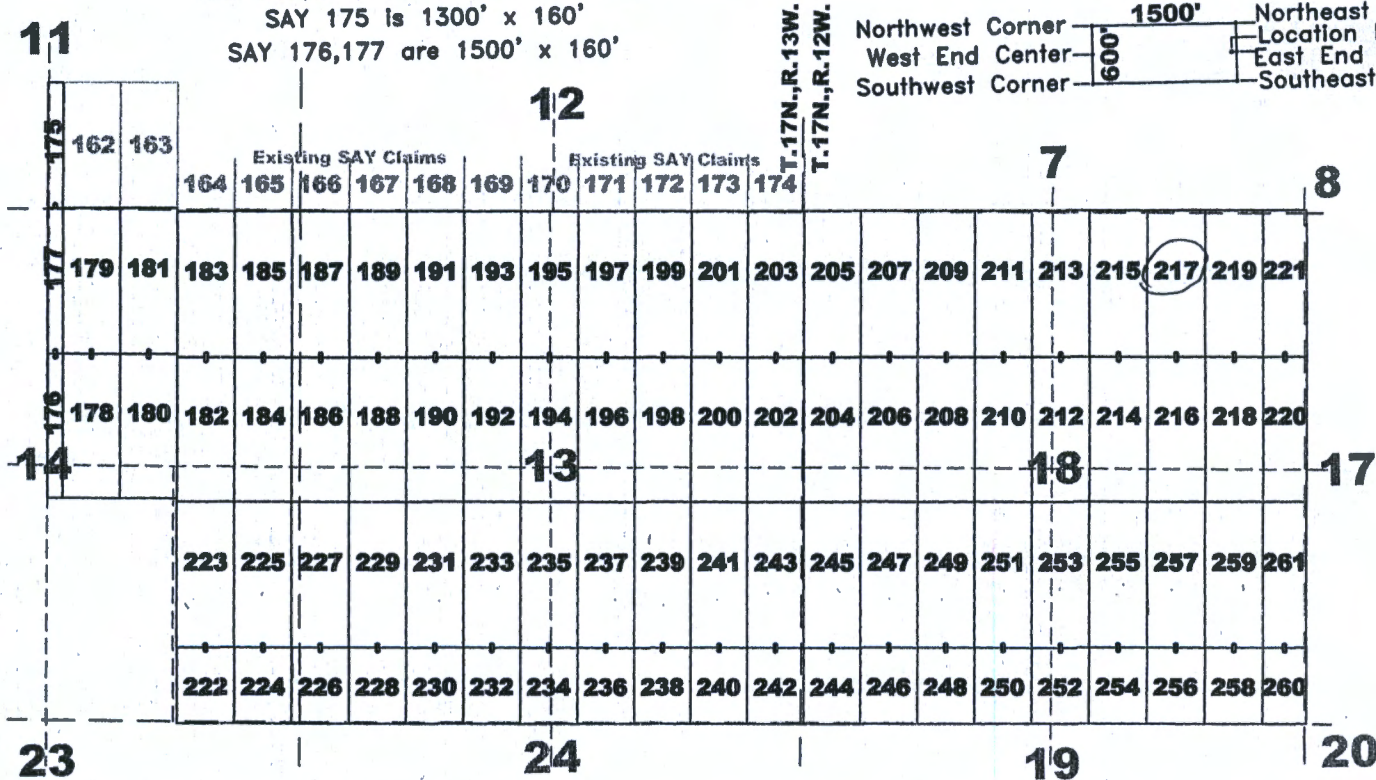
Typical Claims

Scale 1" = 2000'
1:24000



Location Monuments are 10' from end lines.

- SAY 222-260 evens are 800' long
- SAY 220,221,260,261 are 450' wide
- SAY 175 is 1300' x 160'
- SAY 176,177 are 1500' x 160'



AMC461647

The above map depicts the SAY 217 lode mining claim, which is located in Section(s) 7, 18, Township 17 North, Range(s) 12 West, Gila and Salt River Meridian, Mohave County, Arizona. The claim corners, end centers, and location monument are marked by 2 inch by 2 inch by 5 foot wooden posts with aluminum tags. The bearings and distances between claim corners are as depicted on the map.

Recording requested by:
Bell Resources (Nevada) Corporation

When recorded return to:
Tim Marsh
4750 N. Bonanza Avenue
Tucson, AZ 85749

FEE# 2020057351

OFFICIAL RECORDS
OF MOHAVE COUNTY
KRISTI BLAIR,
COUNTY RECORDER



10/05/2020 02:11 PM Fee: \$30.00

PAGE: 1 of 1

LOCATION NOTICE FOR LODE MINING CLAIM

NOTICE IS HEREBY GIVEN that the SAY 218 lode mining claim has been located by Bell Resources (Nevada) Corporation, 4750 North Bonanza Avenue, Tucson, Arizona 85749. The general course of this claim is north-south and it is situated in Mohave County, Arizona. This claim is 1500 feet in length and 600 feet in width. This claim runs from the location monument on which this location notice is posted approximately 10 feet in a northerly direction to the north end line and 1490 feet in a southerly direction to the south end line with 300 feet on each side of the monument of location and centerline of the claim. This claim is marked by six monuments, one at each corner and one at the center of each end line of the claim.

The location monument on which this notice is posted is situated within Section 18, Township 17 North, Range 12 West, Gila and Salt River Meridian, Arizona, and this claim occupies the following Quarter Section(s), Section(s), Township(s), and Range(s):

Quarter Section	Section	Township	Range
<u>NE</u>	<u>18</u>	17 North	<u>12</u> West
<u>SE</u>	<u>18</u>	17 North	<u>12</u> West
_____	_____	17 North	_____ West
_____	_____	17 North	_____ West

RECEIVED
 FROM AZ STATE OFFICE
 2020 OCT 30 A 9:38

The Northwest corner of this claim is approximately 9605 feet East and 3552 feet North of the surveyed Southeast corner of Section 14, Township 17 North, Range 13 West, Gila and Salt River Meridian.

DATED AND POSTED on the ground this
21st day of September, 2020.

Claim Map for SAY Lode Claim

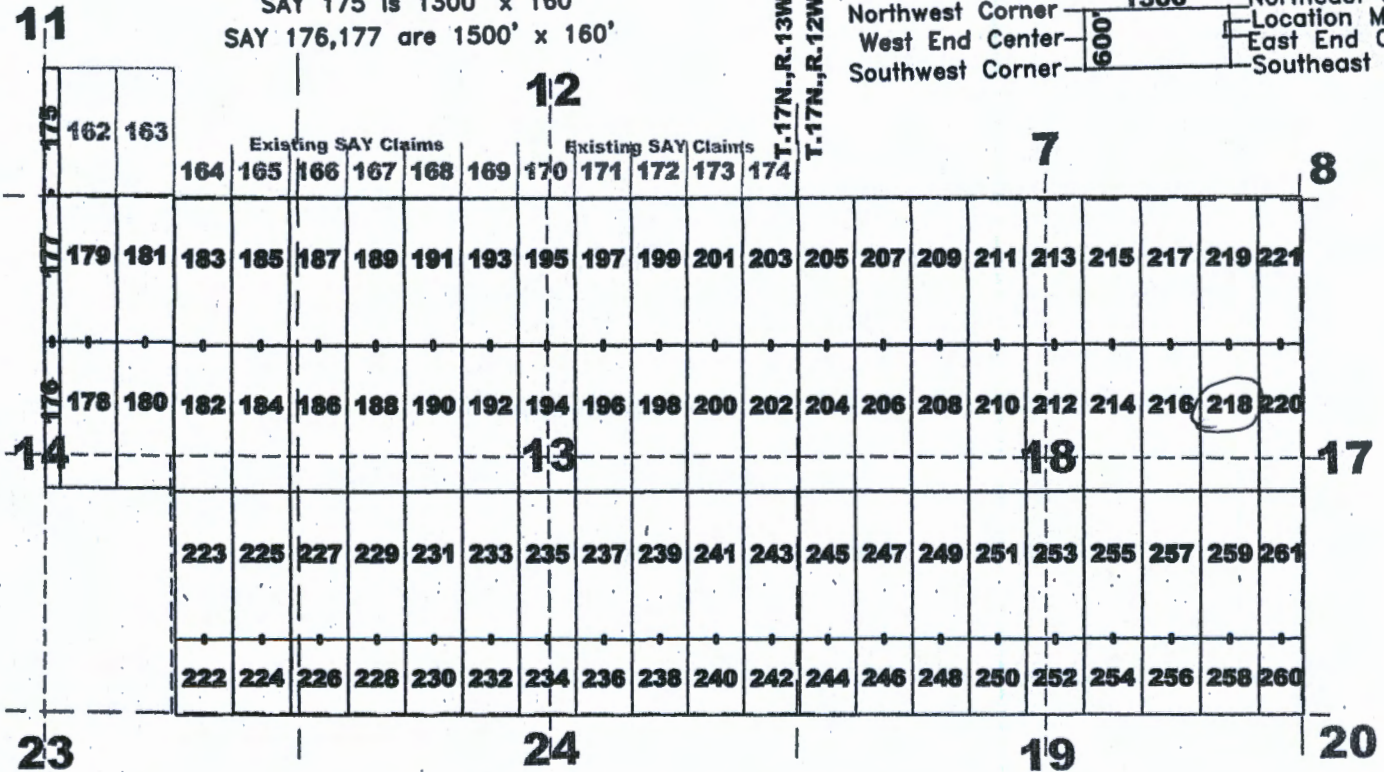

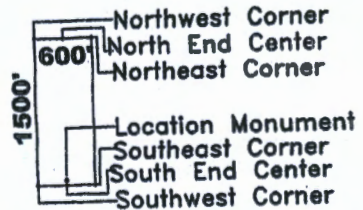
Timothy M. Marsh, Agent for:

Bell Resources (Nevada) Corporation
4750 North Bonanza Avenue
Tucson, Arizona 85749

Typical Claims

Scale 1" = 2000'
1:24000

Location Monuments are 10' from end lines.
SAY 222-260 evens are 800' long
SAY 220,221,260,261 are 450' wide
SAY 175 is 1300' x 160'
SAY 176,177 are 1500' x 160'



AMC461648

The above map depicts the SAY 218 lode mining claim, which is located in Section(s) 18, Township 17 North, Range(s) 12 West, Gila and Salt River Meridian, Mohave County, Arizona. The claim corners, end centers, and location monument are marked by 2 inch by 2 inch by 5 foot wooden posts with aluminum tags. The bearings and distances between claim corners are as depicted on the map.

Recording requested by:
Bell Resources (Nevada) Corporation

When recorded return to:
Tim Marsh
4750 N. Bonanza Avenue
Tucson, AZ 85749

FEE# 2020057352

OFFICIAL RECORDS
OF MOHAVE COUNTY
KRISTI BLAIR,
COUNTY RECORDER



10/05/2020 02:11 PM Fee: \$30.00

PAGE: 1 of 1

LOCATION NOTICE FOR LODE MINING CLAIM

NOTICE IS HEREBY GIVEN that the SAY 219 lode mining claim has been located by Bell Resources (Nevada) Corporation, 4750 North Bonanza Avenue, Tucson, Arizona 85749. The general course of this claim is north-south and it is situated in Mohave County, Arizona. This claim is 1500 feet in length and 600 feet in width. This claim runs from the location monument on which this location notice is posted approximately 1490 feet in a northerly direction to the north end line and 10 feet in a southerly direction to the south end line with 300 feet on each side of the monument of location and centerline of the claim. This claim is marked by six monuments, one at each corner and one at the center of each end line of the claim.

The location monument on which this notice is posted is situated within Section 18, Township 17 North, Range 12 West, Gila and Salt River Meridian, Arizona, and this claim occupies the following Quarter Section(s), Section(s), Township(s), and Range(s):

Quarter Section	Section	Township	Range
<u>NE</u>	<u>18</u>	17 North	<u>12</u> West
<u>SE</u>	<u>7</u>	17 North	<u>12</u> West
_____	_____	17 North	_____ West
_____	_____	17 North	_____ West

RECEIVED
 BLM AZ STAFF OFFICE
 2020 OCT 30 A 9:58
 PROPERTY ACQUISITION

The Northwest corner of this claim is approximately 9642 feet East and 5052 feet North of the surveyed Southeast corner of Section 14, Township 17 North, Range 13 West, Gila and Salt River Meridian.

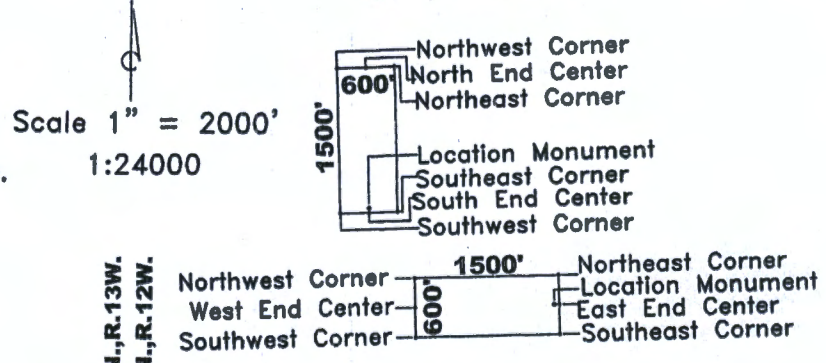
DATED AND POSTED on the ground this 21st day of September, 2020.

Claim Map for SAY Lode Claim

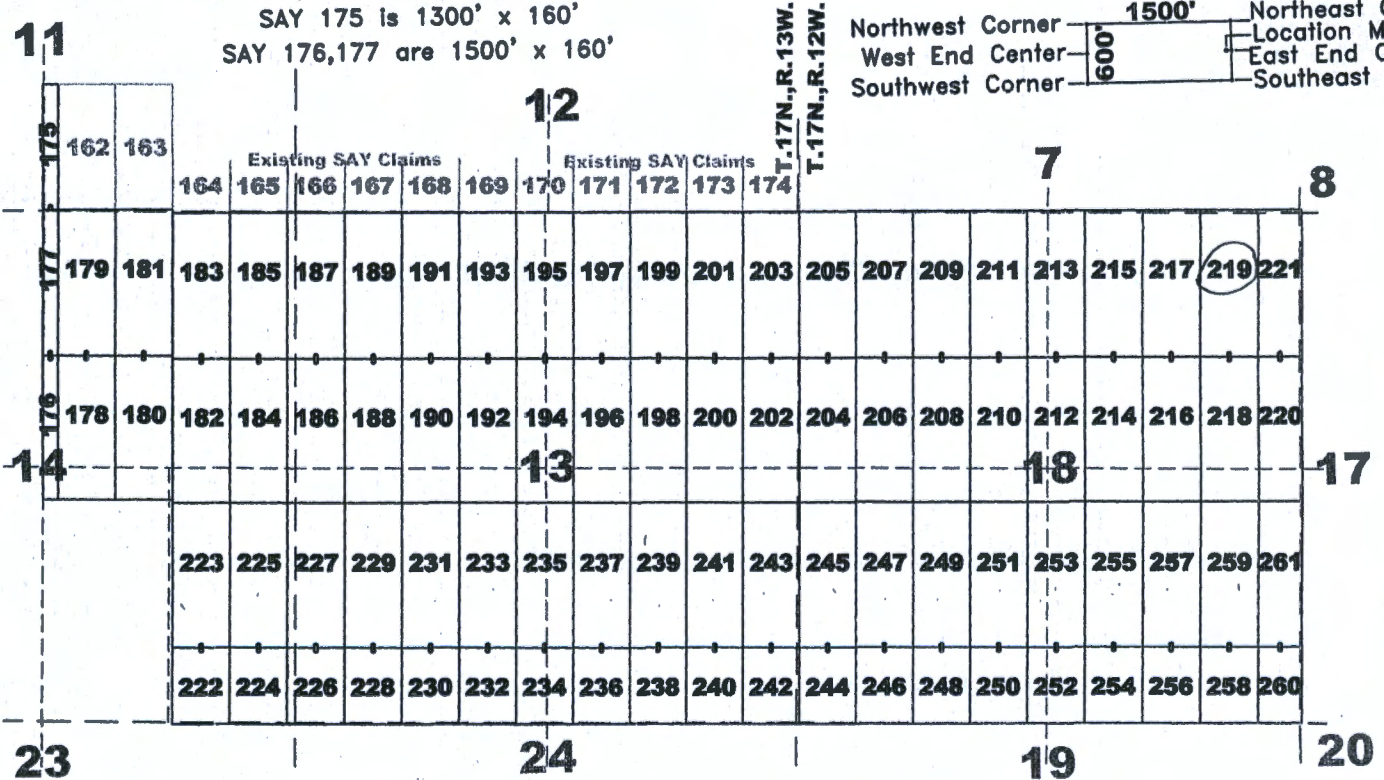
Timothy M. Marsh
Timothy M. Marsh, Agent for:

Bell Resources (Nevada) Corporation
4750 North Bonanza Avenue
Tucson, Arizona 85749

Typical Claims



Location Monuments are 10' from end lines.
 SAY 222-260 evens are 800' long
 SAY 220,221,260,261 are 450' wide
 SAY 175 is 1300' x 160'
 SAY 176,177 are 1500' x 160'



AMC461649

The above map depicts the SAY 219 lode mining claim, which is located in Section(s) 7, 18, Township 17 North, Range(s) 12 West, Gila and Salt River Meridian, Mohave County, Arizona. The claim corners, end centers, and location monument are marked by 2 inch by 2 inch by 5 foot wooden posts with aluminum tags. The bearings and distances between claim corners are as depicted on the map.

Recording requested by:
Bell Resources (Nevada) Corporation

When recorded return to:
Tim Marsh
4750 N. Bonanza Avenue
Tucson, AZ 85749

FEE# 2020057353

OFFICIAL RECORDS
OF MOHAVE COUNTY
KRISTI BLAIR,
COUNTY RECORDER



10/05/2020 02:11 PM Fee: \$30.00

PAGE: 1 of 1

LOCATION NOTICE FOR LODE MINING CLAIM

NOTICE IS HEREBY GIVEN that the SAY 220 lode mining claim has been located by Bell Resources (Nevada) Corporation, 4750 North Bonanza Avenue, Tucson, Arizona 85749. The general course of this claim is north-south and it is situated in Mohave County, Arizona. This claim is 1500 feet in length and 450 feet in width. This claim runs from the location monument on which this location notice is posted approximately 10 feet in a northerly direction to the north end line and 1490 feet in a southerly direction to the south end line with 225 feet on each side of the monument of location and centerline of the claim. This claim is marked by six monuments, one at each corner and one at the center of each end line of the claim.

The location monument on which this notice is posted is situated within Section 18, Township 17 North, Range 12 West, Gila and Salt River Meridian, Arizona, and this claim occupies the following Quarter Section(s), Section(s), Township(s), and Range(s):

Quarter Section	Section	Township	Range
<u>NE</u>	<u>18</u>	17 North	<u>12</u> West
<u>SE</u>	<u>18</u>	17 North	<u>12</u> West
<u>NW</u>	<u>17</u>	17 North	<u>12</u> West
<u>SW</u>	<u>17</u>	17 North	<u>12</u> West

RECEIVED
 BLM AZ STATE OFFICE
 2020 OCT 30 A 9:38
 MOHAVE COUNTY

The Northwest corner of this claim is approximately 10205 feet East and 3537 feet North of the surveyed Southeast corner of Section 14, Township 17 North, Range 13 West, Gila and Salt River Meridian.

DATED AND POSTED on the ground this
21st day of September, 2020.

Claim Map for SAY Lode Claim

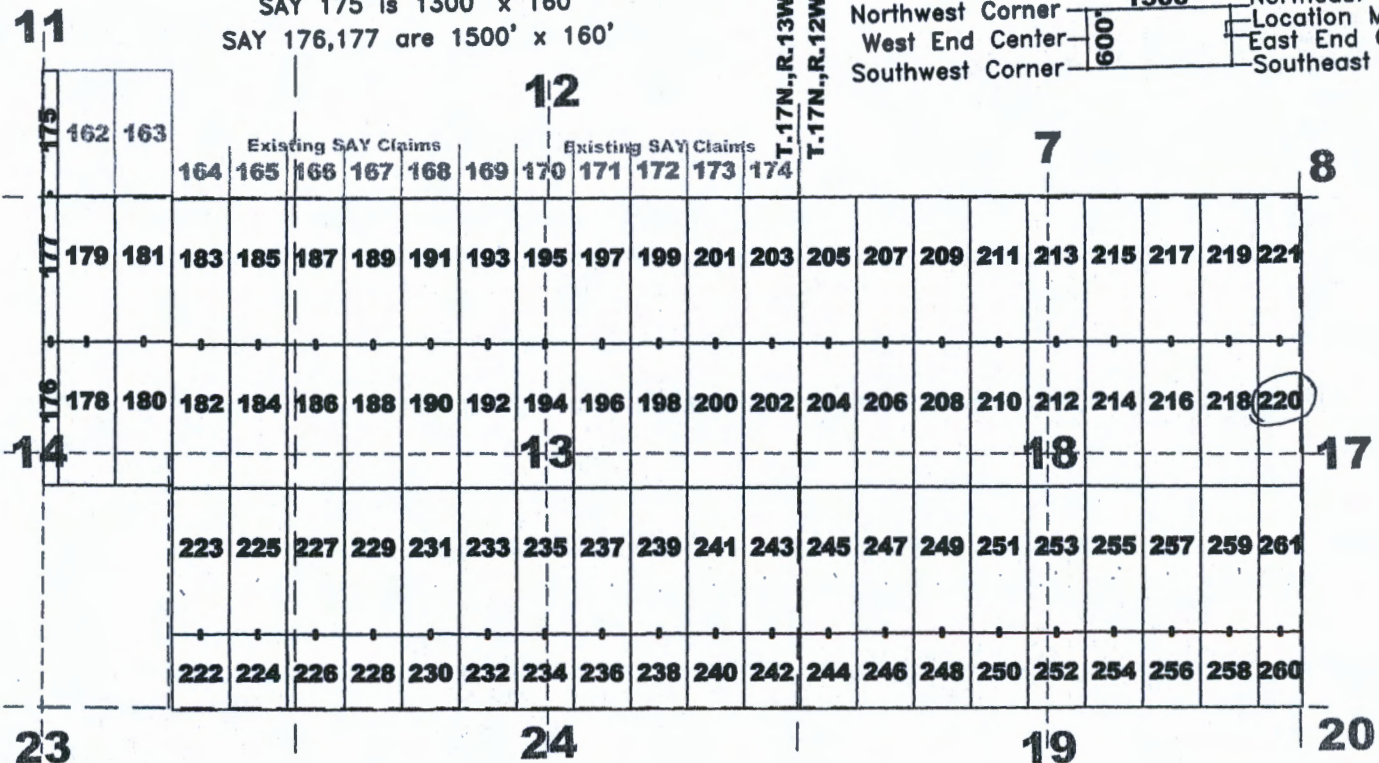
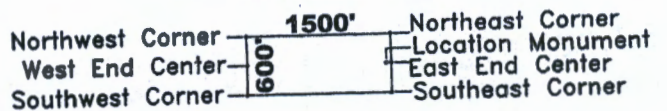
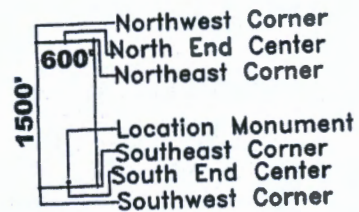
Timothy M. Marsh, Agent for:

Bell Resources (Nevada) Corporation
4750 North Bonanza Avenue
Tucson, Arizona 85749

Location Monuments are 10' from end lines.
 SAY 222-260 evens are 800' long
 SAY 220,221,260,261 are 450' wide
 SAY 175 is 1300' x 160'
 SAY 176,177 are 1500' x 160'

Scale 1" = 2000'
1:24000

Typical Claims



AMC461650

The above map depicts the SAY 220 lode mining claim, which is located in Section(s) 17, 18, Township 17 North, Range(s) 12 West, Gila and Salt River Meridian, Mohave County, Arizona. The claim corners, end centers, and location monument are marked by 2 inch by 2 inch by 5 foot wooden posts with aluminum tags. The bearings and distances between claim corners are as depicted on the map.

Recording requested by:
Bell Resources (Nevada) Corporation

When recorded return to:
Tim Marsh
4750 N. Bonanza Avenue
Tucson, AZ 85749

FEE# 2020057354

OFFICIAL RECORDS
OF MOHAVE COUNTY
KRISTI BLAIR,
COUNTY RECORDER



10/05/2020 02:11 PM Fee: \$30.00

PAGE: 1 of 1

LOCATION NOTICE FOR LODE MINING CLAIM

NOTICE IS HEREBY GIVEN that the SAY 221 lode mining claim has been located by Bell Resources (Nevada) Corporation, 4750 North Bonanza Avenue, Tucson, Arizona 85749. The general course of this claim is north-south and it is situated in Mohave County, Arizona. This claim is 1500 feet in length and 450 feet in width. This claim runs from the location monument on which this location notice is posted approximately 1490 feet in a northerly direction to the north end line and 10 feet in a southerly direction to the south end line with 225 feet on each side of the monument of location and centerline of the claim. This claim is marked by six monuments, one at each corner and one at the center of each end line of the claim.

The location monument on which this notice is posted is situated within Section 18, Township 17 North, Range 12 West, Gila and Salt River Meridian, Arizona, and this claim occupies the following Quarter Section(s), Section(s), Township(s), and Range(s):

Quarter Section	Section	Township	Range
<u>SE</u>	<u>7</u>	17 North	<u>12</u> West
<u>SW</u>	<u>8</u>	17 North	<u>12</u> West
<u>NE</u>	<u>18</u>	17 North	<u>12</u> West
<u>NW</u>	<u>17</u>	17 North	<u>12</u> West

RECEIVED
 BEHAVIORAL STATE OFFICE
 2020 OCT 30 A 9:28
 PROHIBITED

The Northwest corner of this claim is approximately 10242 feet East and 5032 feet North of the surveyed Southeast corner of Section 14, Township 17 North, Range 13 West, Gila and Salt River Meridian.

DATED AND POSTED on the ground this 21st day of September, 2020.


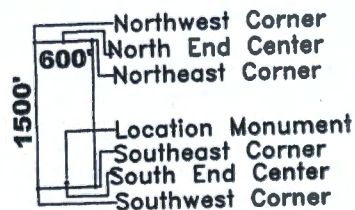
Claim Map for SAY Lode Claim

Timothy M. Marsh
Timothy M. Marsh, Agent for:

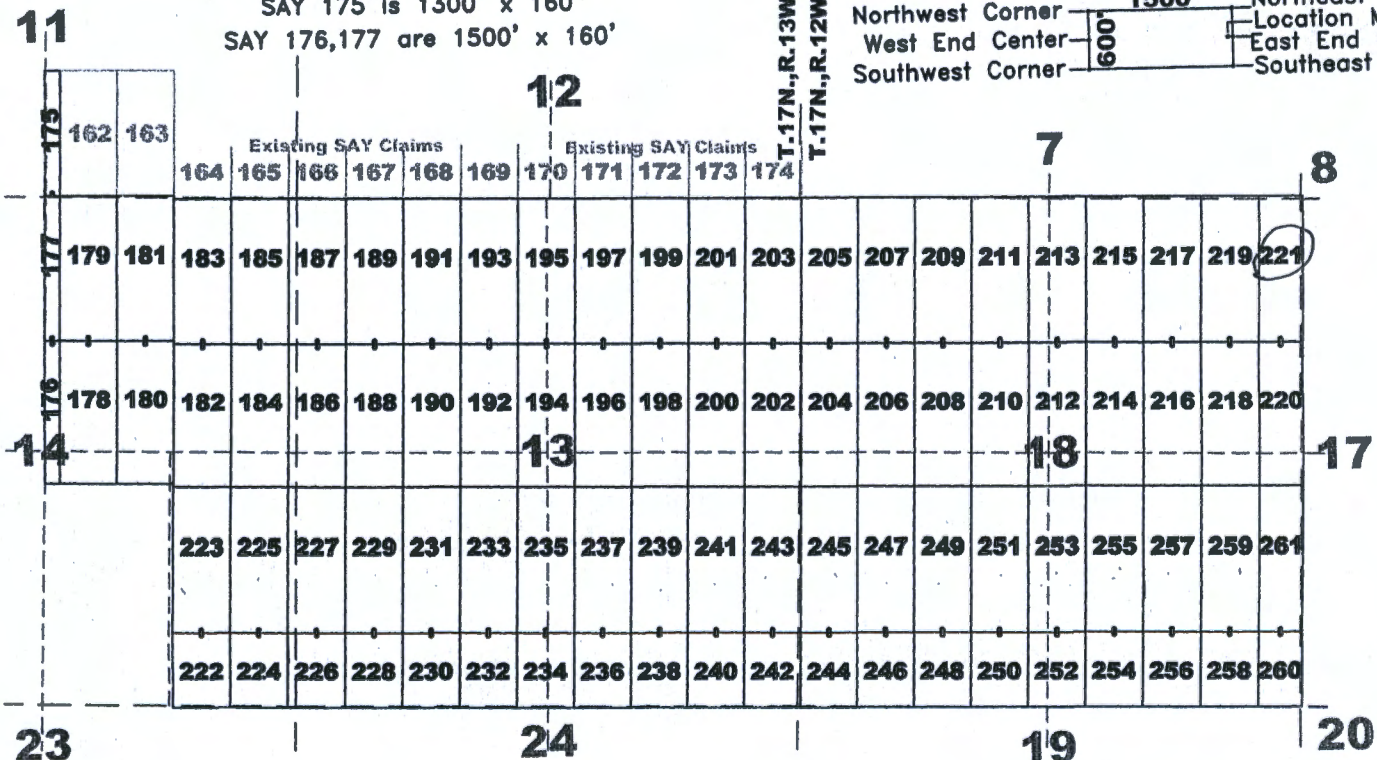
Bell Resources (Nevada) Corporation
4750 North Bonanza Avenue
Tucson, Arizona 85749

Typical Claims

Scale 1" = 2000'
1:24000



Location Monuments are 10' from end lines.
 SAY 222-260 evens are 800' long
 SAY 220,221,260,261 are 450' wide
 SAY 175 is 1300' x 160'
 SAY 176,177 are 1500' x 160'



AN0461651

The above map depicts the SAY 221 lode mining claim, which is located in Section(s) 7, 8, 17, 18, Township 17 North, Range(s) 12 West, Gila and Salt River Meridian, Mohave County, Arizona. The claim corners, end centers, and location monument are marked by 2 inch by 2 inch by 5 foot wooden posts with aluminum tags. The bearings and distances between claim corners are as depicted on the map.

Recording requested by:
Bell Resources (Nevada) Corporation

FEE# 2020057355

OFFICIAL RECORDS
OF MOHAVE COUNTY
KRISTI BLAIR,
COUNTY RECORDER



10/05/2020 02:11 PM Fee: \$30.00

When recorded return to:
Tim Marsh
4750 N. Bonanza Avenue
Tucson, AZ 85749

PAGE: 1 of 1

LOCATION NOTICE FOR LODE MINING CLAIM

NOTICE IS HEREBY GIVEN that the SAY 222 lode mining claim has been located by Bell Resources (Nevada) Corporation, 4750 North Bonanza Avenue, Tucson, Arizona 85749. The general course of this claim is north-south and it is situated in Mohave County, Arizona. This claim is 800 feet in length and 600 feet in width. This claim runs from the location monument on which this location notice is posted approximately 10 feet in a northerly direction to the north end line and 790 feet in a southerly direction to the south end line with 300 feet on each side of the monument of location and centerline of the claim. This claim is marked by six monuments, one at each corner and one at the center of each end line of the claim.

The location monument on which this notice is posted is situated within Section 14, Township 17 North, Range 13 West, Gila and Salt River Meridian, Arizona, and this claim occupies the following Quarter Section(s), Section(s), Township(s), and Range(s):

Quarter Section	Section	Township	Range
<u>SE</u>	<u>14</u>	17 North	<u>13</u> West
<u>NE</u>	<u>23</u>	17 North	<u>13</u> West
---	---	17 North	---
---	---	17 North	---

RECEIVED
 BLM AZ STATE OFFICE
 2020 OCT 30 AM 9:39

The Northwest corner of this claim is approximately 1265 feet West and 819 feet North of the surveyed Southeast corner of Section 14, Township 17 North, Range 13 West, Gila and Salt River Meridian.

DATED AND POSTED on the ground this 2/5 day of September, 2020.

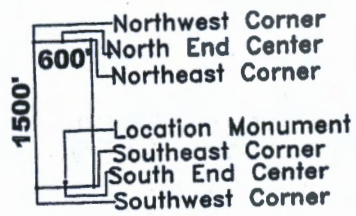
Claim Map for SAY Lode Claim

Timothy M. Marsh, Agent for:

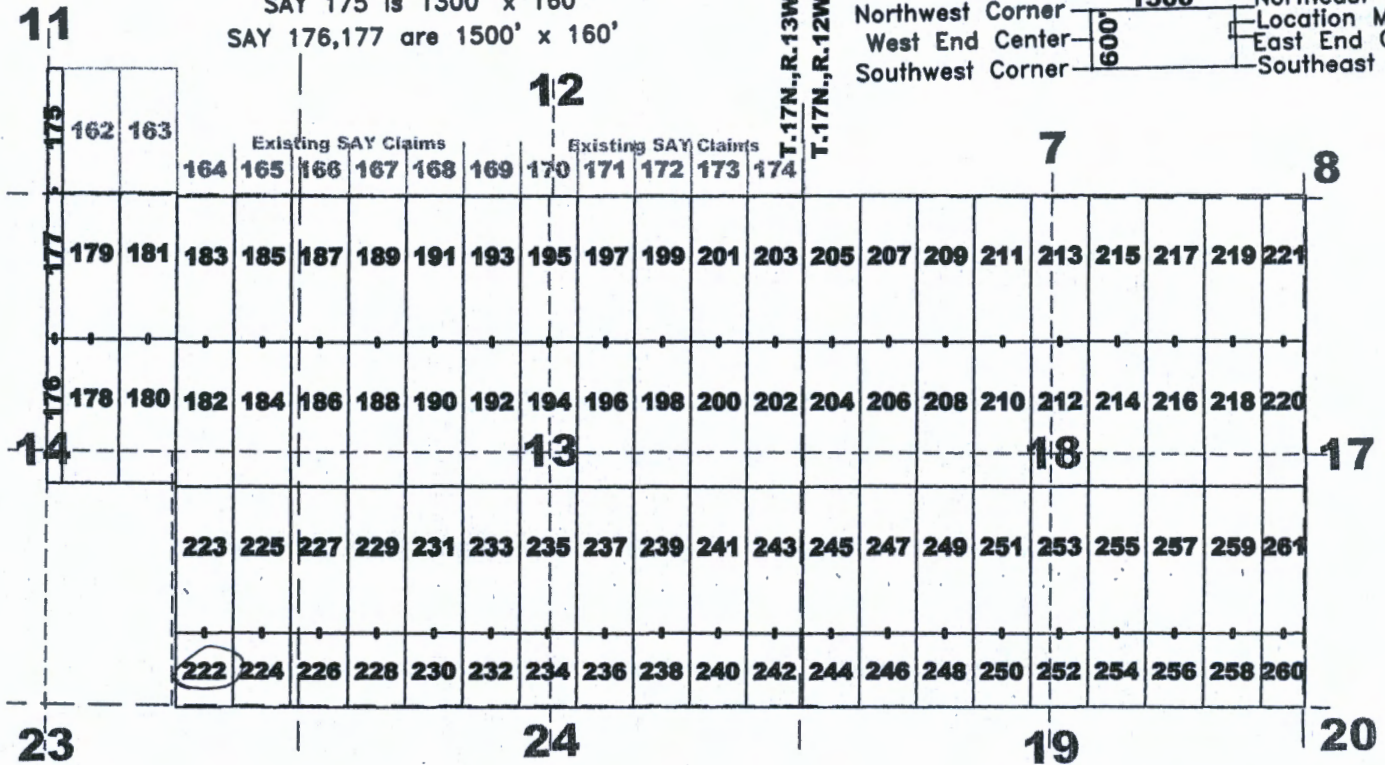
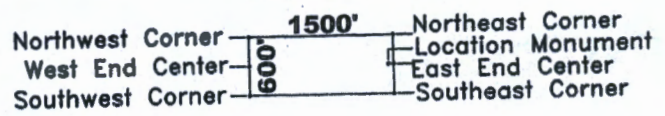
Typical Claims

Bell Resources (Nevada) Corporation
4750 North Bonanza Avenue
Tucson, Arizona 85749

Scale 1" = 2000'
1:24000



Location Monuments are 10' from end lines.
 SAY 222-260 evens are 800' long
 SAY 220,221,260,261 are 450' wide
 SAY 175 is 1300' x 160'
 SAY 176,177 are 1500' x 160'



ANCL61652

The above map depicts the SAY 222 lode mining claim, which is located in Section(s) 14, 23, Township 17 North, Range(s) 13 West, Gila and Salt River Meridian, Mohave County, Arizona. The claim corners, end centers, and location monument are marked by 2 inch by 2 inch by 5 foot wooden posts with aluminum tags. The bearings and distances between claim corners are as depicted on the map.

Recording requested by:
Bell Resources (Nevada) Corporation

When recorded return to:
Tim Marsh
4750 N. Bonanza Avenue
Tucson, AZ 85749

FEE# 2020057356

OFFICIAL RECORDS
OF MOHAVE COUNTY
KRISTI BLAIR,
COUNTY RECORDER



10/05/2020 02:11 PM Fee: \$30.00

PAGE: 1 of 1

LOCATION NOTICE FOR LODE MINING CLAIM

NOTICE IS HEREBY GIVEN that the SAY 223 lode mining claim has been located by Bell Resources (Nevada) Corporation, 4750 North Bonanza Avenue, Tucson, Arizona 85749. The general course of this claim is north-south and it is situated in Mohave County, Arizona. This claim is 1500 feet in length and 600 feet in width. This claim runs from the location monument on which this location notice is posted approximately 1490 feet in a northerly direction to the north end line and 10 feet in a southerly direction to the south end line with 300 feet on each side of the monument of location and centerline of the claim. This claim is marked by six monuments, one at each corner and one at the center of each end line of the claim.

The location monument on which this notice is posted is situated within Section 14, Township 17 North, Range 13 West, Gila and Salt River Meridian, Arizona, and this claim occupies the following Quarter Section(s), Section(s), Township(s), and Range(s):

Quarter Section	Section	Township	Range
<u>SE</u>	<u>14</u>	17 North	<u>13</u> West
_____	_____	17 North	_____ West
_____	_____	17 North	_____ West
_____	_____	17 North	_____ West

RECEIVED
 BLM AZ STATE OFFICE
 2020 OCT 30 AM 7:59
 PHOENIX, ARIZONA

The Northwest corner of this claim is approximately 1228 feet West and 2319 feet North of the surveyed Southeast corner of Section 14, Township 17 North, Range 13 West, Gila and Salt River Meridian.

DATED AND POSTED on the ground this 2nd day of September, 2020.


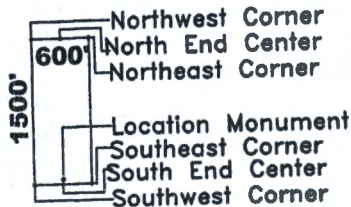
Claim Map for SAY Lode Claim

[Signature]
Timothy M. Marsh, Agent for:

Bell Resources (Nevada) Corporation
4750 North Bonanza Avenue
Tucson, Arizona 85749

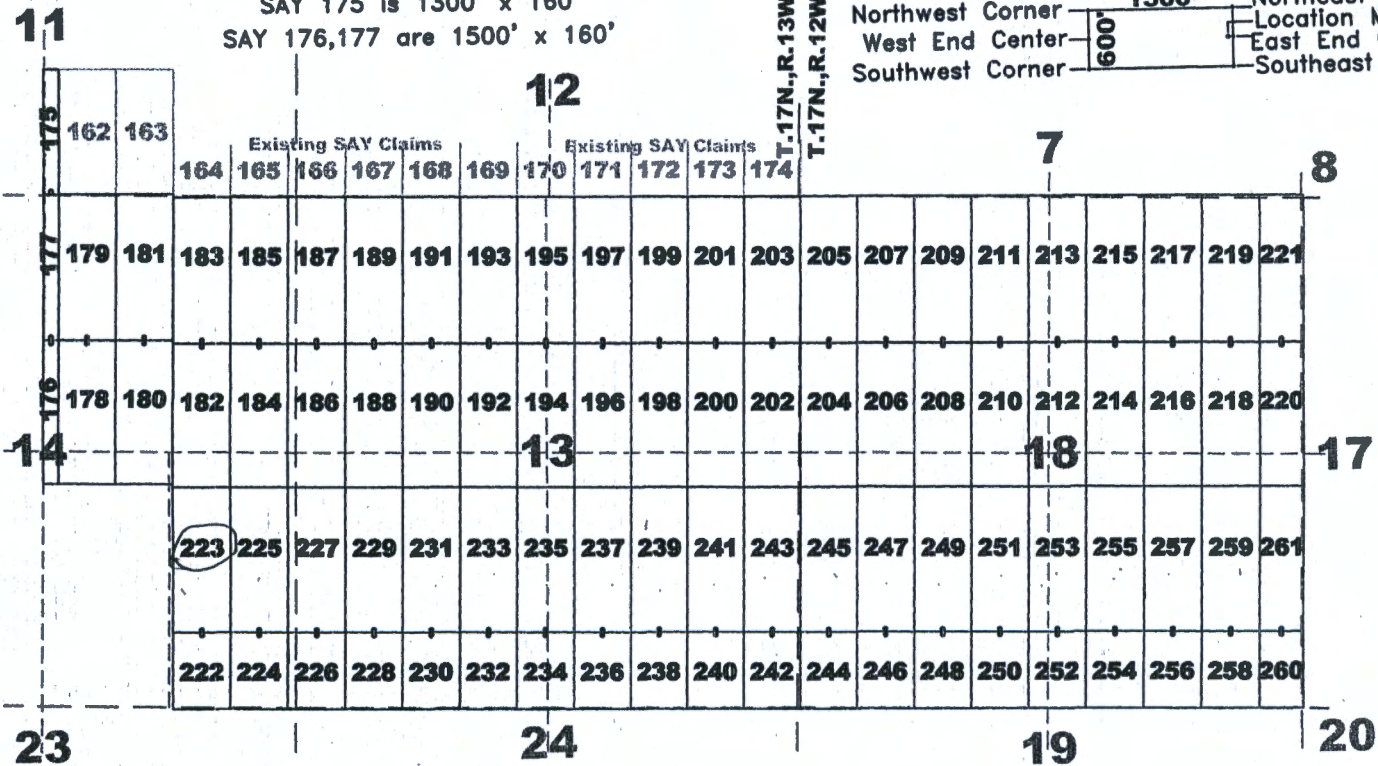
Typical Claims

Scale 1" = 2000'
1:24000



Location Monuments are 10' from end lines.

- SAY 222-260 evens are 800' long
- SAY 220,221,260,261 are 450' wide
- SAY 175 is 1300' x 160'
- SAY 176,177 are 1500' x 160'



AMC461653

The above map depicts the SAY 223 lode mining claim, which is located in Section(s) 14, Township 17 North, Range(s) 13 West, Gila and Salt River Meridian, Mohave County, Arizona. The claim corners, end centers, and location monument are marked by 2 inch by 2 inch by 5 foot wooden posts with aluminum tags. The bearings and distances between claim corners are as depicted on the map.

Recording requested by:
Bell Resources (Nevada) Corporation

FEE# 2020057357

OFFICIAL RECORDS
OF MOHAVE COUNTY
KRISTI BLAIR,
COUNTY RECORDER



10/05/2020 02:11 PM Fee: \$30.00

When recorded return to:
Tim Marsh
4750 N. Bonanza Avenue
Tucson, AZ 85749

PAGE: 1 of 1

LOCATION NOTICE FOR LODE MINING CLAIM

NOTICE IS HEREBY GIVEN that the SAY 224 lode mining claim has been located by Bell Resources (Nevada) Corporation, 4750 North Bonanza Avenue, Tucson, Arizona 85749. The general course of this claim is north-south and it is situated in Mohave County, Arizona. This claim is 800 feet in length and 600 feet in width. This claim runs from the location monument on which this location notice is posted approximately 10 feet in a northerly direction to the north end line and 790 feet in a southerly direction to the south end line with 300 feet on each side of the monument of location and centerline of the claim. This claim is marked by six monuments, one at each corner and one at the center of each end line of the claim.

The location monument on which this notice is posted is situated within Section 14, Township 17 North, Range 13 West, Gila and Salt River Meridian, Arizona, and this claim occupies the following Quarter Section(s), Section(s), Township(s), and Range(s):

Quarter Section	Section	Township	Range
<u>SE</u>	<u>14</u>	17 North	<u>13</u> West
<u>NE</u>	<u>23</u>	17 North	<u>13</u> West
---	---	17 North	---
---	---	17 North	---

RECEIVED
 BLM-AZ STATE OFFICE
 2020 OCT 30 2 09 39 PM
 P. BLAIR

The Northwest corner of this claim is approximately 665 feet West and 804 feet North of the surveyed Southeast corner of Section 14, Township 17 North, Range 13 West, Gila and Salt River Meridian.

DATED AND POSTED on the ground this 24 day of September, 2020.

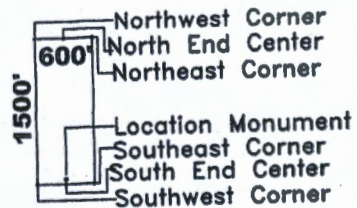
Claim Map for SAY Lode Claim

Timothy M. Marsh
Timothy M. Marsh, Agent for:

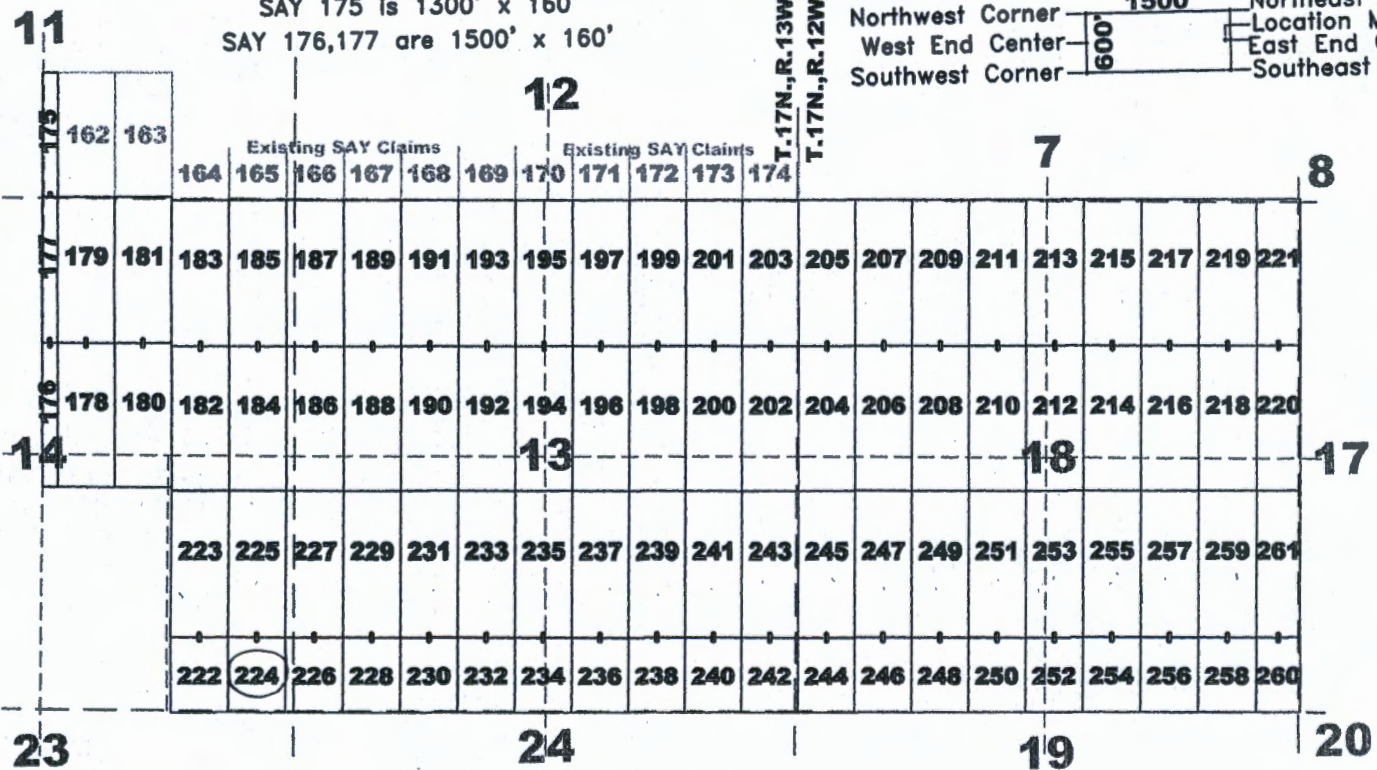
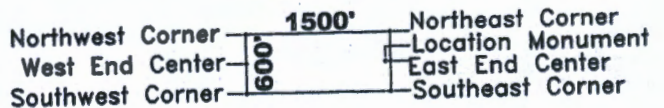
Typical Claims

Bell Resources (Nevada) Corporation
4750 North Bonanza Avenue
Tucson, Arizona 85749

Scale 1" = 2000'
1:24000



Location Monuments are 10' from end lines.
 SAY 222-260 evens are 800' long
 SAY 220,221,260,261 are 450' wide
 SAY 175 is 1300' x 160'
 SAY 176,177 are 1500' x 160'



AMC461654

The above map depicts the SAY 224 lode mining claim, which is located in Section(s) 14, 23, Township 17 North, Range(s) 13 West, Gila and Salt River Meridian, Mohave County, Arizona. The claim corners, end centers, and location monument are marked by 2 inch by 2 inch by 5 foot wooden posts with aluminum tags. The bearings and distances between claim corners are as depicted on the map.

Recording requested by:
Bell Resources (Nevada) Corporation

When recorded return to:
Tim Marsh
4750 N. Bonanza Avenue
Tucson, AZ 85749

FEE# 2020057358

OFFICIAL RECORDS
OF MOHAVE COUNTY
KRISTI BLAIR,
COUNTY RECORDER



10/05/2020 02:11 PM Fee: \$30.00

PAGE: 1 of 1

LOCATION NOTICE FOR LODE MINING CLAIM

NOTICE IS HEREBY GIVEN that the SAY 225 lode mining claim has been located by Bell Resources (Nevada) Corporation, 4750 North Bonanza Avenue, Tucson, Arizona 85749. The general course of this claim is north-south and it is situated in Mohave County, Arizona. This claim is 1500 feet in length and 600 feet in width. This claim runs from the location monument on which this location notice is posted approximately 1490 feet in a northerly direction to the north end line and 10 feet in a southerly direction to the south end line with 300 feet on each side of the monument of location and centerline of the claim. This claim is marked by six monuments, one at each corner and one at the center of each end line of the claim.

The location monument on which this notice is posted is situated within Section 14, Township 17 North, Range 13 West, Gila and Salt River Meridian, Arizona, and this claim occupies the following Quarter Section(s), Section(s), Township(s), and Range(s):

Quarter Section	Section	Township	Range
<u>SE</u>	<u>14</u>	17 North	<u>13</u> West
_____	_____	17 North	_____ West
_____	_____	17 North	_____ West
_____	_____	17 North	_____ West

RECEIVED
 DEPT. OF STATE OFFICE
 2020 OCT 30 A 9 53 AM
 PHOENIX, ARIZONA

The Northwest corner of this claim is approximately 628 feet West and 2304 feet North of the surveyed Southeast corner of Section 14, Township 17 North, Range 13 West, Gila and Salt River Meridian.

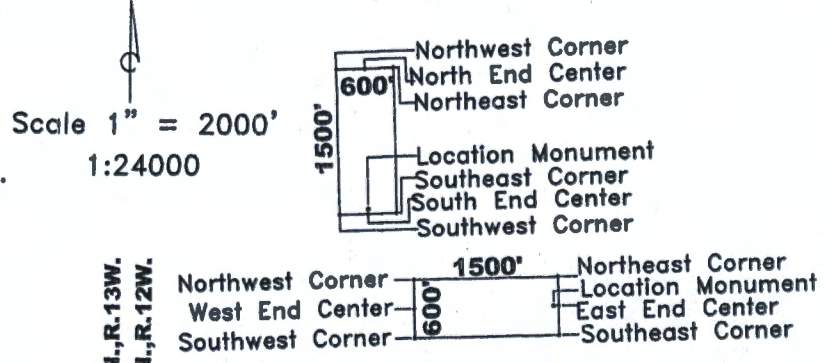
DATED AND POSTED on the ground this 25th day of September, 2020.

Claim Map for SAY Lode Claim

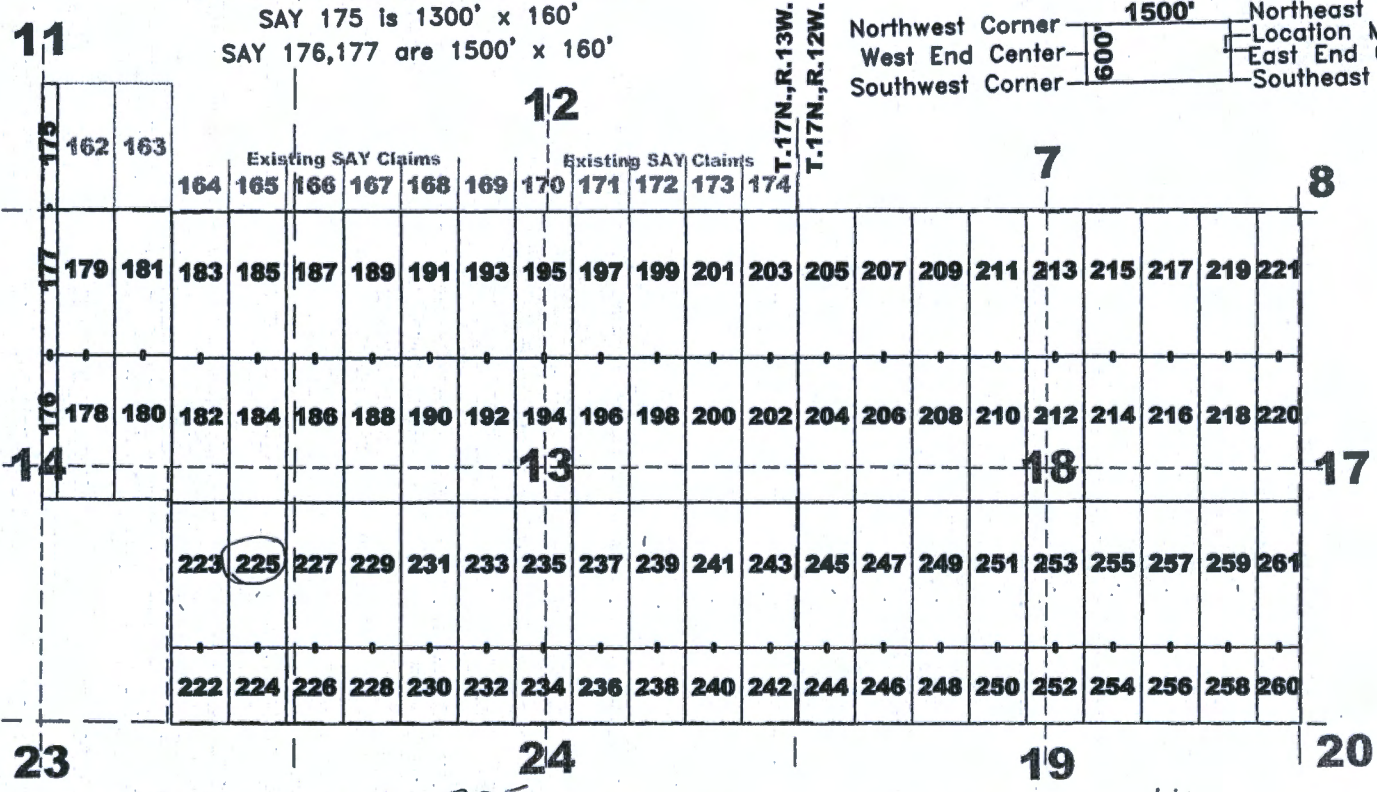
Timothy M. Marsh
Timothy M. Marsh, Agent for:

Bell Resources (Nevada) Corporation
4750 North Bonanza Avenue
Tucson, Arizona 85749

Typical Claims



Location Monuments are 10' from end lines.
 SAY 222-260 evens are 800' long
 SAY 220,221,260,261 are 450' wide
 SAY 175 is 1300' x 160'
 SAY 176,177 are 1500' x 160'



The above map depicts the SAY 225 lode mining claim, which is located in Section(s) 14, Township 17 North, Range(s) 13 West, Gila and Salt River Meridian, Mohave County, Arizona. The claim corners, end centers, and location monument are marked by 2 inch by 2 inch by 5 foot wooden posts with aluminum tags. The bearings and distances between claim corners are as depicted on the map.

AMC461655

Recording requested by:
Bell Resources (Nevada) Corporation

FEE# 2020057359

OFFICIAL RECORDS
OF MOHAVE COUNTY
KRISTI BLAIR,
COUNTY RECORDER



10/05/2020 02:11 PM Fee: \$30.00

PAGE: 1 of 1

When recorded return to:
Tim Marsh
4750 N. Bonanza Avenue
Tucson, AZ 85749

LOCATION NOTICE FOR LODE MINING CLAIM

NOTICE IS HEREBY GIVEN that the SAY 226 lode mining claim has been located by Bell Resources (Nevada) Corporation, 4750 North Bonanza Avenue, Tucson, Arizona 85749. The general course of this claim is north-south and it is situated in Mohave County, Arizona. This claim is 800 feet in length and 600 feet in width. This claim runs from the location monument on which this location notice is posted approximately 10 feet in a northerly direction to the north end line and 790 feet in a southerly direction to the south end line with 300 feet on each side of the monument of location and centerline of the claim. This claim is marked by six monuments, one at each corner and one at the center of each end line of the claim.

The location monument on which this notice is posted is situated within Section 13, Township 17 North, Range 13 West, Gila and Salt River Meridian, Arizona, and this claim occupies the following Quarter Section(s), Section(s), Township(s), and Range(s):

Quarter Section	Section	Township	Range
<u>SE</u>	<u>14</u>	17 North	<u>13</u> West
<u>SW</u>	<u>13</u>	17 North	<u>13</u> West
<u>NE</u>	<u>23</u>	17 North	<u>13</u> West
<u>NW</u>	<u>24</u>	17 North	<u>13</u> West

RECEIVED
 BLM AZ STATE OFFICE
 2020 OCT 30 A 9
 PHOENIX ARIZONA

The Northwest corner of this claim is approximately 65 feet West and 790 feet North of the surveyed Southeast corner of Section 14, Township 17 North, Range 13 West, Gila and Salt River Meridian.

DATED AND POSTED on the ground this
21st day of September, 2020.

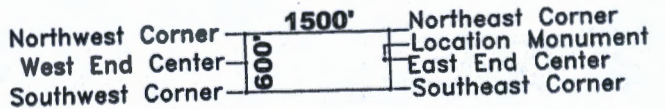
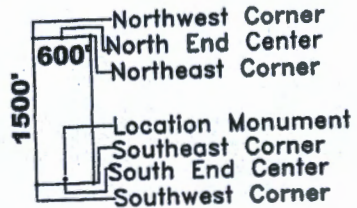
Claim Map for SAY Lode Claim

[Signature]
Timothy M. Marsh, Agent for:

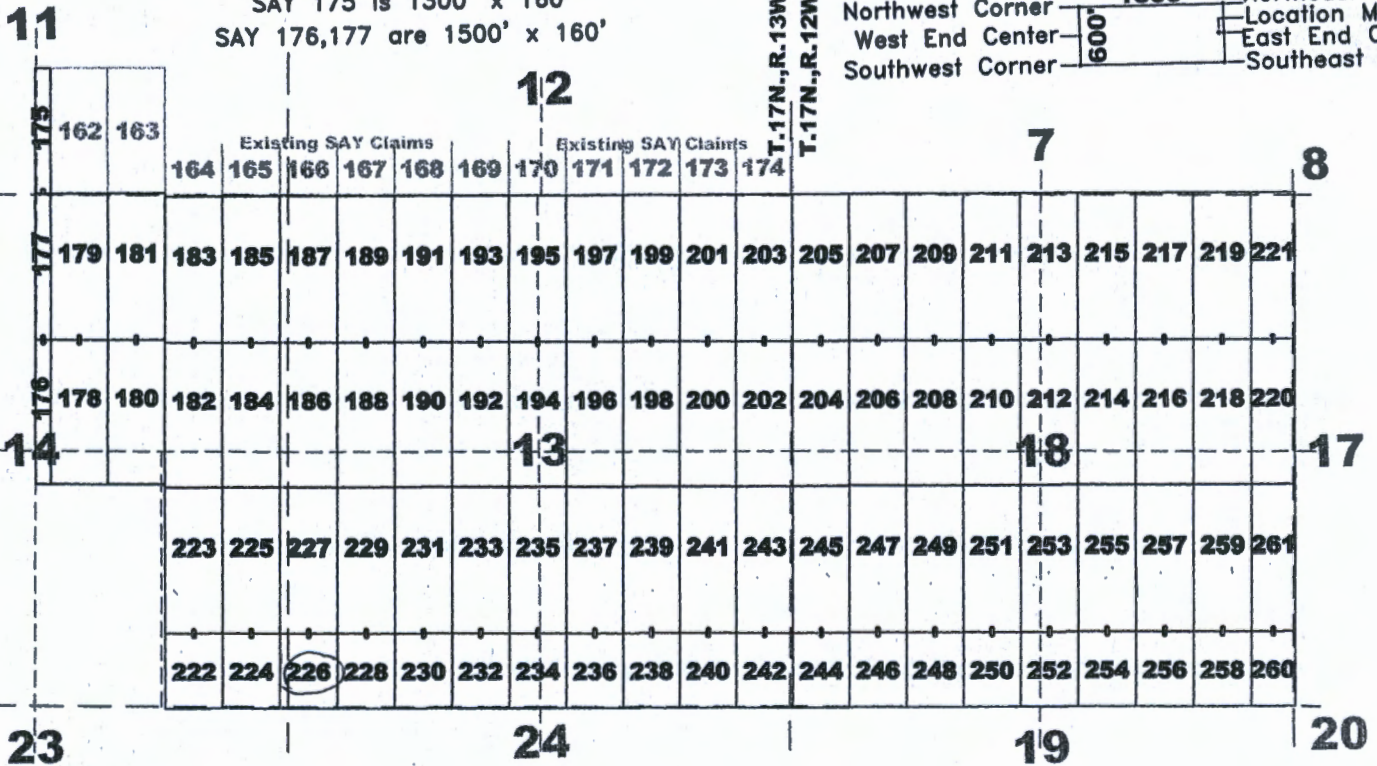
Bell Resources (Nevada) Corporation
4750 North Bonanza Avenue
Tucson, Arizona 85749

Typical Claims

Scale 1" = 2000'
1:24000



Location Monuments are 10' from end lines.
 SAY 222-260 evens are 800' long
 SAY 220,221,260,261 are 450' wide
 SAY 175 is 1300' x 160'
 SAY 176,177 are 1500' x 160'



ANCR461656

The above map depicts the SAY 226 lode mining claim, which is located in Section(s) 13, 14, 23, 24, Township 17 North, Range(s) 13 West, Gila and Salt River Meridian, Mohave County, Arizona. The claim corners, end centers, and location monument are marked by 2 inch by 2 inch by 5 foot wooden posts with aluminum tags. The bearings and distances between claim corners are as depicted on the map.

Recording requested by:
Bell Resources (Nevada) Corporation

When recorded return to:
Tim Marsh
4750 N. Bonanza Avenue
Tucson, AZ 85749

FEE# 2020057360

OFFICIAL RECORDS
OF MOHAVE COUNTY
KRISTI BLAIR,
COUNTY RECORDER



10/05/2020 02:11 PM Fee: \$30.00

PAGE: 1 of 1

LOCATION NOTICE FOR LODE MINING CLAIM

NOTICE IS HEREBY GIVEN that the SAY 227 lode mining claim has been located by Bell Resources (Nevada) Corporation, 4750 North Bonanza Avenue, Tucson, Arizona 85749. The general course of this claim is north-south and it is situated in Mohave County, Arizona. This claim is 1500 feet in length and 600 feet in width. This claim runs from the location monument on which this location notice is posted approximately 1490 feet in a northerly direction to the north end line and 10 feet in a southerly direction to the south end line with 300 feet on each side of the monument of location and centerline of the claim. This claim is marked by six monuments, one at each corner and one at the center of each end line of the claim.

The location monument on which this notice is posted is situated within Section 13, Township 17 North, Range 13 West, Gila and Salt River Meridian, Arizona, and this claim occupies the following Quarter Section(s), Section(s), Township(s), and Range(s):

Quarter Section	Section	Township	Range
<u>SE</u>	<u>14</u>	17 North	<u>13</u> West
<u>SW</u>	<u>13</u>	17 North	<u>13</u> West
---	---	17 North	---
---	---	17 North	---

RECEIVED
 PHOENIX, ARIZONA
 2020 OCT 30 A 9 39
 MOHAVE COUNTY RECORDER

The Northwest corner of this claim is approximately 28 feet West and 2289 feet North of the surveyed Southeast corner of Section 14, Township 17 North, Range 13 West, Gila and Salt River Meridian.

DATED AND POSTED on the ground this 21st day of September, 2020.

Claim Map for SAY Lode Claim

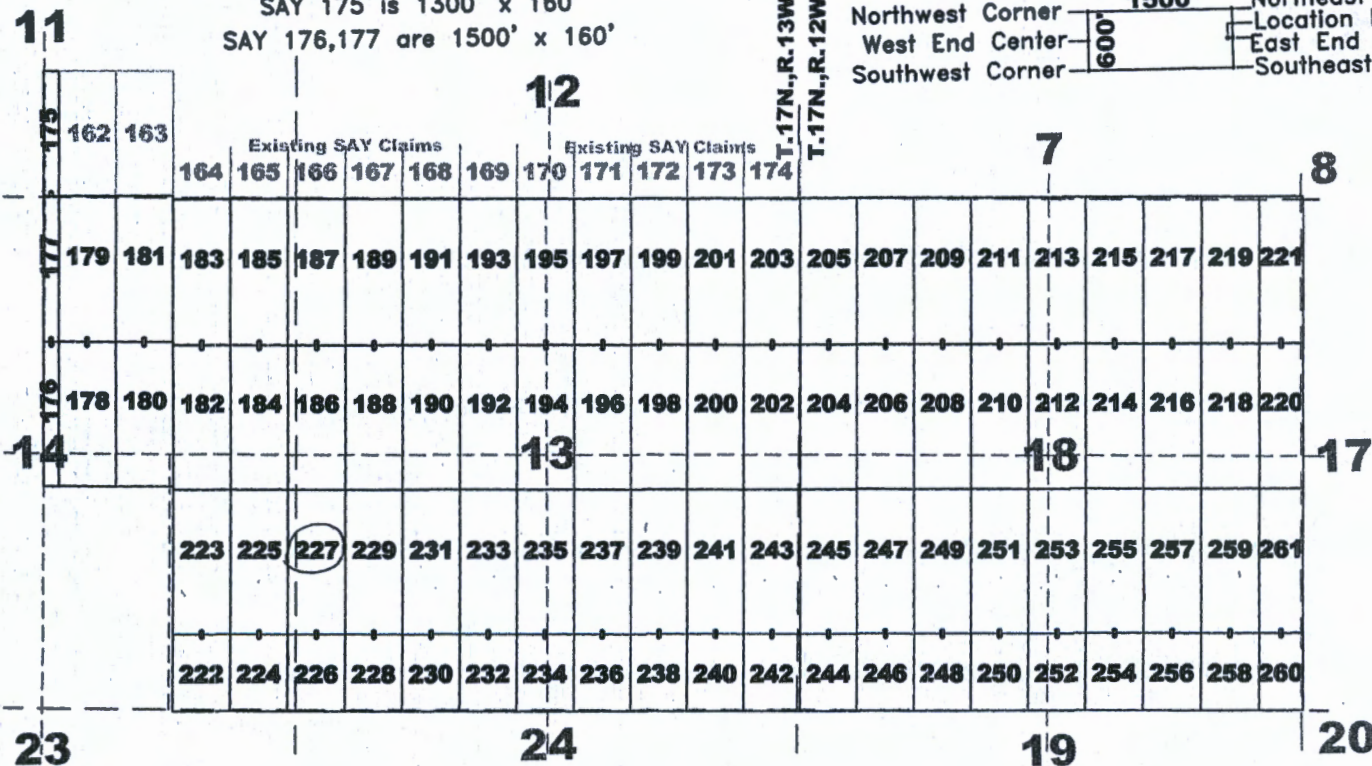
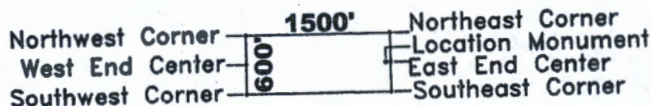
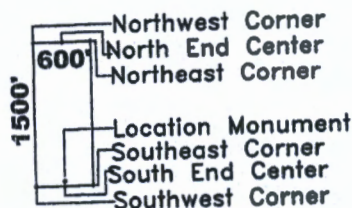
Timothy M. Marsh
Timothy M. Marsh, Agent for:

Bell Resources (Nevada) Corporation
4750 North Bonanza Avenue
Tucson, Arizona 85749

Typical Claims

Scale 1" = 2000'
1:24000

Location Monuments are 10' from end lines.
 SAY 222-260 evens are 800' long
 SAY 220,221,260,261 are 450' wide
 SAY 175 is 1300' x 160'
 SAY 176,177 are 1500' x 160'



The above map depicts the SAY 227 lode mining claim, which is located in Section(s) 13, 14, Township 17 North, Range(s) 13 West, Gila and Salt River Meridian, Mohave County, Arizona. The claim corners, end centers, and location monument are marked by 2 inch by 2 inch by 5 foot wooden posts with aluminum tags. The bearings and distances between claim corners are as depicted on the map.

AMC461657

Recording requested by:
Bell Resources (Nevada) Corporation

When recorded return to:
Tim Marsh
4750 N. Bonanza Avenue
Tucson, AZ 85749

FEE# 2020057361

OFFICIAL RECORDS
OF MOHAVE COUNTY
KRISTI BLAIR,
COUNTY RECORDER



10/05/2020 02:11 PM Fee: \$30.00

PAGE: 1 of 1

LOCATION NOTICE FOR LODE MINING CLAIM

NOTICE IS HEREBY GIVEN that the SAY 228 lode mining claim has been located by Bell Resources (Nevada) Corporation, 4750 North Bonanza Avenue, Tucson, Arizona 85749. The general course of this claim is north-south and it is situated in Mohave County, Arizona. This claim is 800 feet in length and 600 feet in width. This claim runs from the location monument on which this location notice is posted approximately 10 feet in a northerly direction to the north end line and 790 feet in a southerly direction to the south end line with 300 feet on each side of the monument of location and centerline of the claim. This claim is marked by six monuments, one at each corner and one at the center of each end line of the claim.

The location monument on which this notice is posted is situated within Section 13, Township 17 North, Range 13 West, Gila and Salt River Meridian, Arizona, and this claim occupies the following Quarter Section(s), Section(s), Township(s), and Range(s):

Quarter Section	Section	Township	Range
<u>SW</u>	<u>13</u>	17 North	<u>13</u> West
<u>NW</u>	<u>24</u>	17 North	<u>13</u> West
---	---	17 North	---
---	---	17 North	---

RECEIVED
 MOHAVE COUNTY RECORDER
 2020 OCT 30 A 9 39
 PHOENIX, ARIZONA

The Northwest corner of this claim is approximately 534 feet East and 775 feet North of the surveyed Southeast corner of Section 14, Township 17 North, Range 13 West, Gila and Salt River Meridian.

DATED AND POSTED on the ground this
21st day of September, 2020.

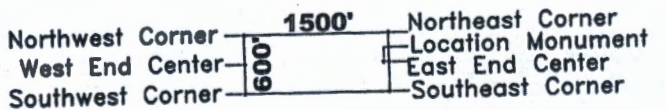
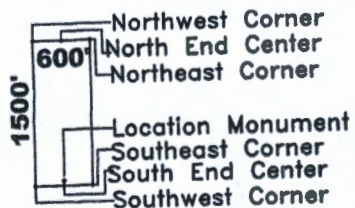
Claim Map for SAY Lode Claim

[Signature]
Timothy M. Marsh, Agent for:

Bell Resources (Nevada) Corporation
4750 North Bonanza Avenue
Tucson, Arizona 85749

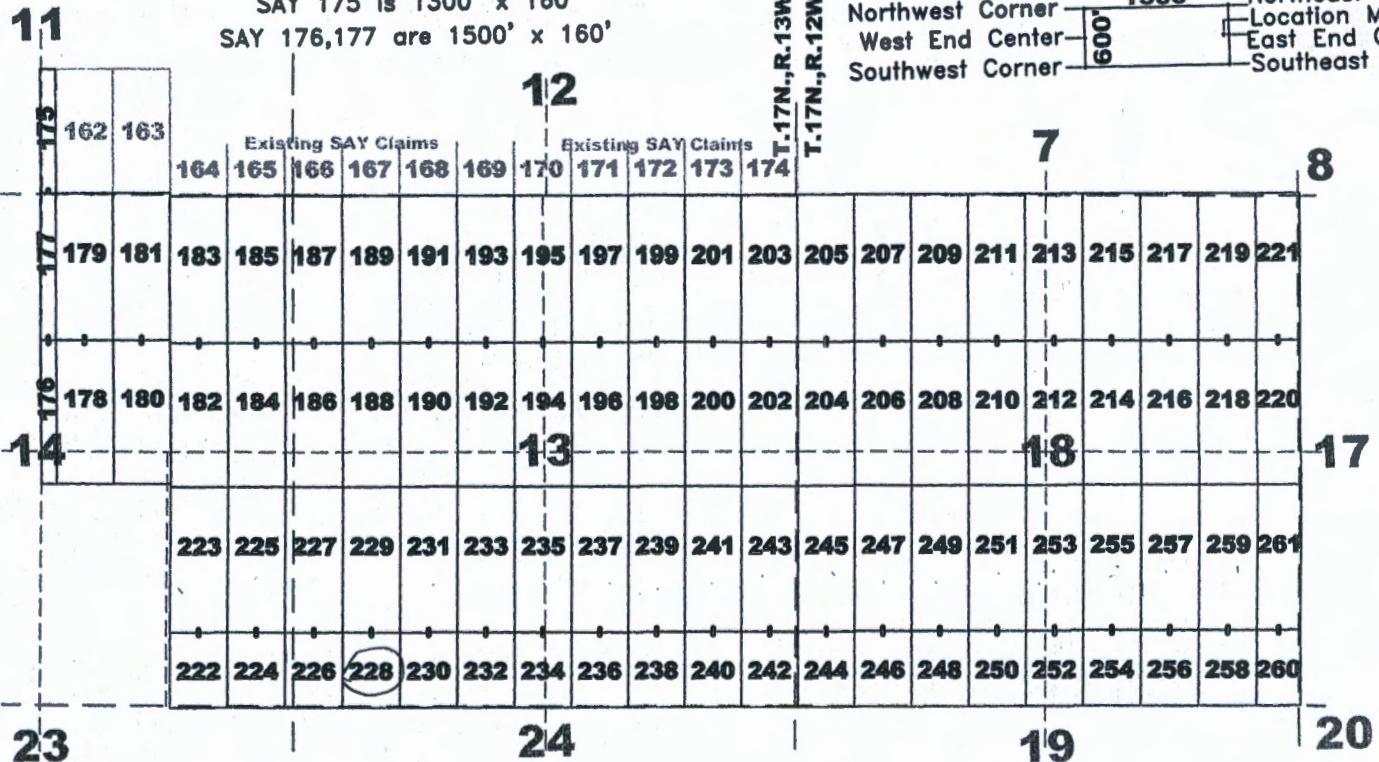
Typical Claims

Scale 1" = 2000'
1:24000



Location Monuments are 10' from end lines.

- SAY 222-260 evens are 800' long
- SAY 220,221,260,261 are 450' wide
- SAY 175 is 1300' x 160'
- SAY 176,177 are 1500' x 160'



AMC461658

The above map depicts the SAY 228 lode mining claim, which is located in Section(s) 13, 24, Township 17 North, Range(s) 13 West, Gila and Salt River Meridian, Mohave County, Arizona. The claim corners, end centers, and location monument are marked by 2 inch by 2 inch by 5 foot wooden posts with aluminum tags. The bearings and distances between claim corners are as depicted on the map.

Recording requested by:
Bell Resources (Nevada) Corporation

When recorded return to:
Tim Marsh
4750 N. Bonanza Avenue
Tucson, AZ 85749

FEE# 2020057362

OFFICIAL RECORDS
OF MOHAVE COUNTY
KRISTI BLAIR,
COUNTY RECORDER



10/05/2020 02:11 PM Fee: \$30.00

PAGE: 1 of 1

LOCATION NOTICE FOR LODE MINING CLAIM

NOTICE IS HEREBY GIVEN that the SAY 229 lode mining claim has been located by Bell Resources (Nevada) Corporation, 4750 North Bonanza Avenue, Tucson, Arizona 85749. The general course of this claim is north-south and it is situated in Mohave County, Arizona. This claim is 1500 feet in length and 600 feet in width. This claim runs from the location monument on which this location notice is posted approximately 1490 feet in a northerly direction to the north end line and 10 feet in a southerly direction to the south end line with 300 feet on each side of the monument of location and centerline of the claim. This claim is marked by six monuments, one at each corner and one at the center of each end line of the claim.

The location monument on which this notice is posted is situated within Section 13, Township 17 North, Range 13 West, Gila and Salt River Meridian, Arizona, and this claim occupies the following Quarter Section(s), Section(s), Township(s), and Range(s):

Quarter Section	Section	Township	Range
<u>SW</u>	<u>13</u>	17 North	<u>13</u> West
_____	_____	17 North	_____ West
_____	_____	17 North	_____ West
_____	_____	17 North	_____ West

RECEIVED
 BLM AZ STATE OFFICE
 2020 OCT 30 A 9:45
 PROCEEDINGS 2020

The Northwest corner of this claim is approximately 571 feet East and 2274 feet North of the surveyed Southeast corner of Section 14, Township 17 North, Range 13 West, Gila and Salt River Meridian.

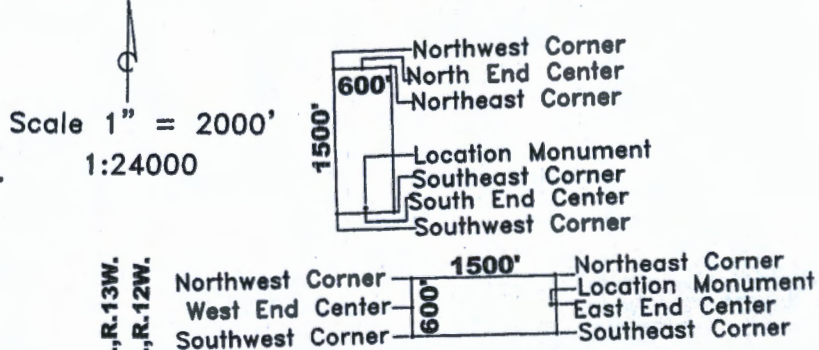
DATED AND POSTED on the ground this 21st day of September, 2020.

Claim Map for SAY Lode Claim

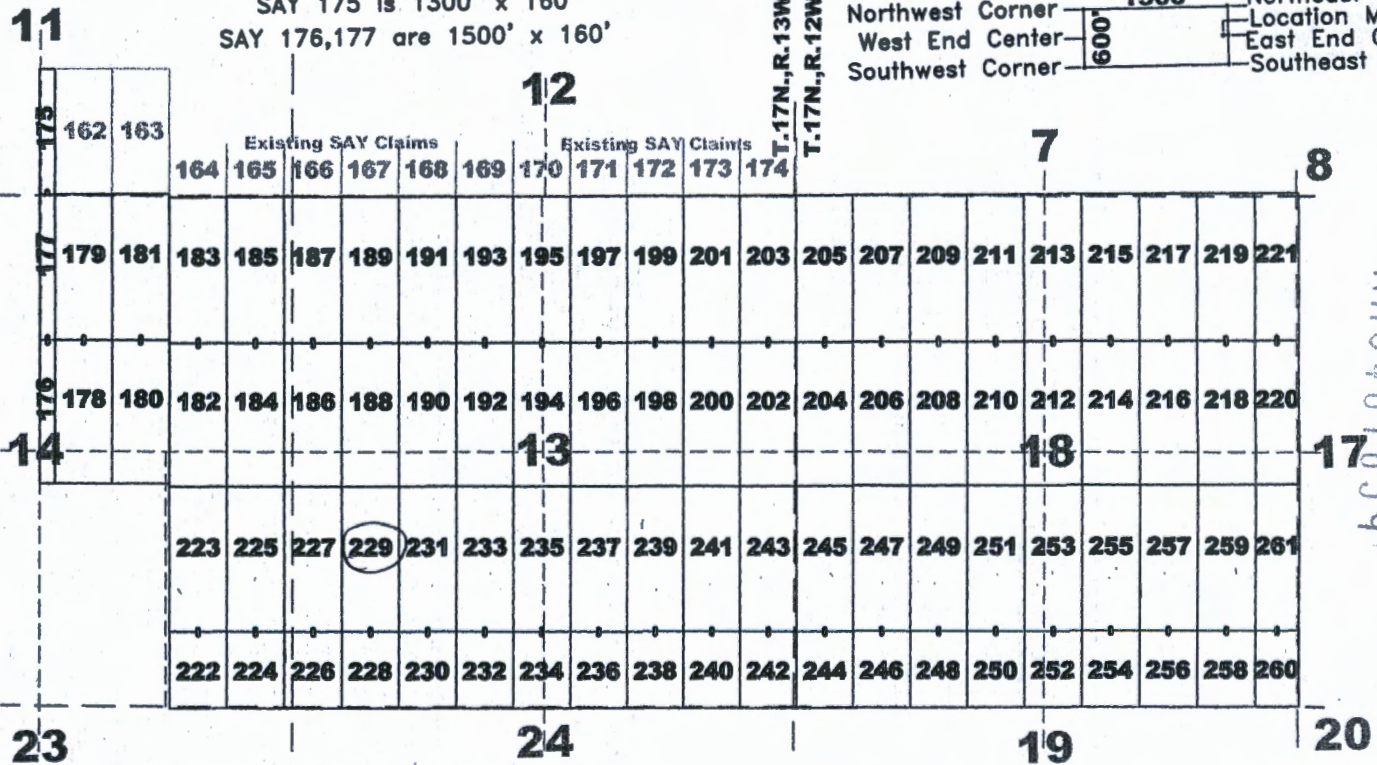
Timothy M. Marsh
Timothy M. Marsh, Agent for:

Bell Resources (Nevada) Corporation
4750 North Bonanza Avenue
Tucson, Arizona 85749

Typical Claims



Location Monuments are 10' from end lines.
 SAY 222-260 evens are 800' long
 SAY 220,221,260,261 are 450' wide
 SAY 175 is 1300' x 160'
 SAY 176,177 are 1500' x 160'



The above map depicts the SAY 229 lode mining claim, which is located in Section(s) 13, Township 17 North, Range(s) 13 West, Gila and Salt River Meridian, Mohave County, Arizona. The claim corners, end centers, and location monument are marked by 2 inch by 2 inch by 5 foot wooden posts with aluminum tags. The bearings and distances between claim corners are as depicted on the map.

AMC461659

Recording requested by:
Bell Resources (Nevada) Corporation

FEE# 2020057363

OFFICIAL RECORDS
OF MOHAVE COUNTY
KRISTI BLAIR,
COUNTY RECORDER



10/05/2020 02:11 PM Fee: \$30.00

When recorded return to:
Tim Marsh
4750 N. Bonanza Avenue
Tucson, AZ 85749

PAGE: 1 of 1

LOCATION NOTICE FOR LODE MINING CLAIM

NOTICE IS HEREBY GIVEN that the SAY 230 lode mining claim has been located by Bell Resources (Nevada) Corporation, 4750 North Bonanza Avenue, Tucson, Arizona 85749. The general course of this claim is north-south and it is situated in Mohave County, Arizona. This claim is 800 feet in length and 600 feet in width. This claim runs from the location monument on which this location notice is posted approximately 10 feet in a northerly direction to the north end line and 790 feet in a southerly direction to the south end line with 300 feet on each side of the monument of location and centerline of the claim. This claim is marked by six monuments, one at each corner and one at the center of each end line of the claim.

The location monument on which this notice is posted is situated within Section 13, Township 17 North, Range 13 West, Gila and Salt River Meridian, Arizona, and this claim occupies the following Quarter Section(s), Section(s), Township(s), and Range(s):

Quarter Section	Section	Township	Range
<u>SW</u>	<u>13</u>	17 North	<u>13</u> West
<u>NW</u>	<u>24</u>	17 North	<u>13</u> West
_____	_____	17 North	_____ West
_____	_____	17 North	_____ West

RECEIVED
 MOHAVE COUNTY RECORDER
 2020 OCT 30 A 9 50
 PHOENIX ARIZONA

The Northwest corner of this claim is approximately 1134 feet East and 760 feet North of the surveyed Southeast corner of Section 14, Township 17 North, Range 13 West, Gila and Salt River Meridian.

DATED AND POSTED on the ground this 24th day of September, 2020.

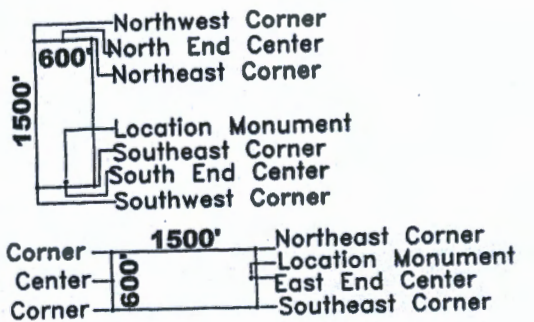
Claim Map for SAY Lode Claim

Timothy M. Marsh, Agent for:

Bell Resources (Nevada) Corporation
4750 North Bonanza Avenue
Tucson, Arizona 85749

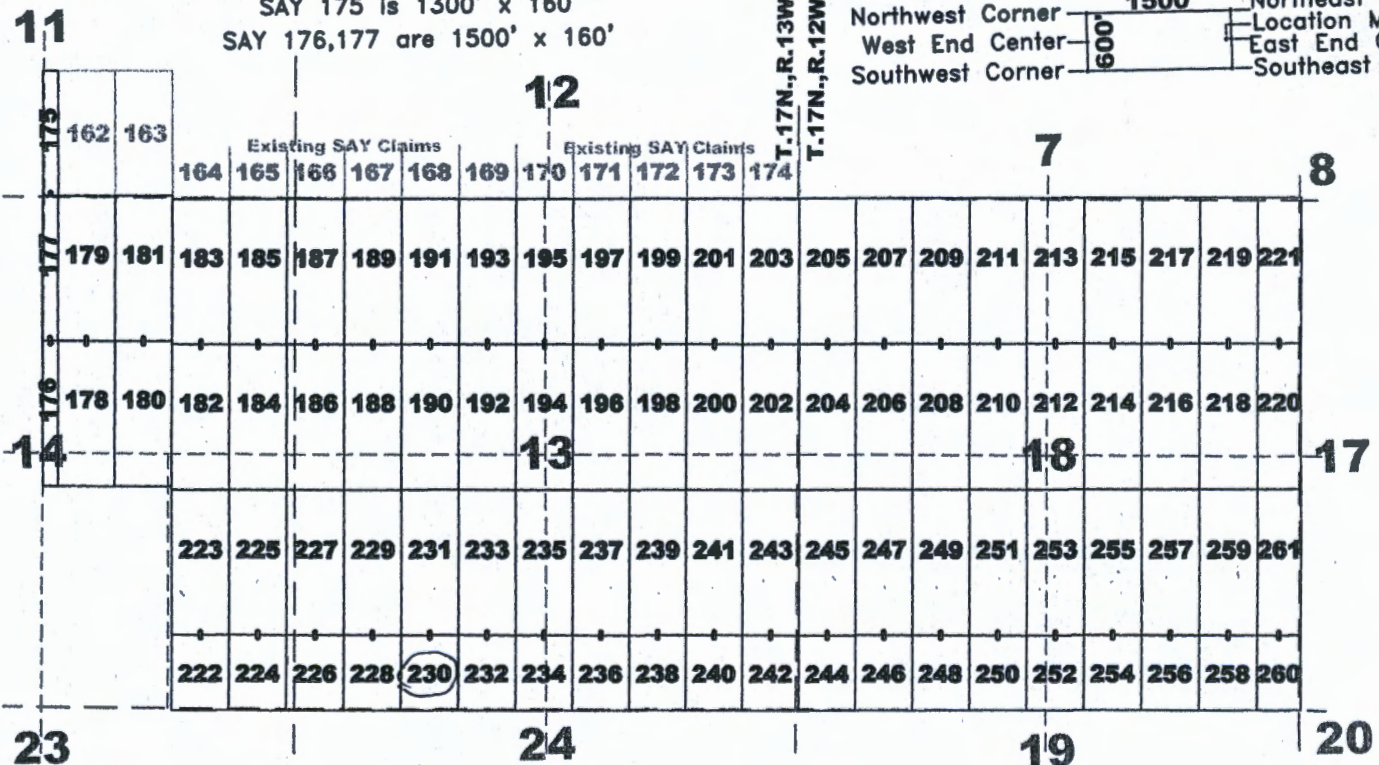
Scale 1" = 2000'
1:24000

Typical Claims



Location Monuments are 10' from end lines.

- SAY 222-260 evens are 800' long
- SAY 220,221,260,261 are 450' wide
- SAY 175 is 1300' x 160'
- SAY 176,177 are 1500' x 160'



AHC461660

The above map depicts the SAY 230 lode mining claim, which is located in Section(s) 13, 24, Township 17 North, Range(s) 13 West, Gila and Salt River Meridian, Mohave County, Arizona. The claim corners, end centers, and location monument are marked by 2 inch by 2 inch by 5 foot wooden posts with aluminum tags. The bearings and distances between claim corners are as depicted on the map.

Recording requested by:
Bell Resources (Nevada) Corporation

FEE# 2020057364

OFFICIAL RECORDS
OF MOHAVE COUNTY
KRISTI BLAIR,
COUNTY RECORDER



10/05/2020 02:11 PM Fee: \$30.00

When recorded return to:
Tim Marsh
4750 N. Bonanza Avenue
Tucson, AZ 85749

PAGE: 1 of 1

LOCATION NOTICE FOR LODE MINING CLAIM

NOTICE IS HEREBY GIVEN that the SAY 231 lode mining claim has been located by Bell Resources (Nevada) Corporation, 4750 North Bonanza Avenue, Tucson, Arizona 85749. The general course of this claim is north-south and it is situated in Mohave County, Arizona. This claim is 1500 feet in length and 600 feet in width. This claim runs from the location monument on which this location notice is posted approximately 1490 feet in a northerly direction to the north end line and 10 feet in a southerly direction to the south end line with 300 feet on each side of the monument of location and centerline of the claim. This claim is marked by six monuments, one at each corner and one at the center of each end line of the claim.

The location monument on which this notice is posted is situated within Section 13, Township 17 North, Range 13 West, Gila and Salt River Meridian, Arizona, and this claim occupies the following Quarter Section(s), Section(s), Township(s), and Range(s):

Quarter Section	Section	Township	Range
<u>SW</u>	<u>13</u>	17 North	<u>13</u> West
_____	_____	17 North	_____ West
_____	_____	17 North	_____ West
_____	_____	17 North	_____ West

RECEIVED
 BUREAU OF STATE OFFICIALS
 2020 OCT 30 A 9 20
 PHOENIX, ARIZONA

The Northwest corner of this claim is approximately 1171 feet East and 2260 feet North of the surveyed Southeast corner of Section 14, Township 17 North, Range 13 West, Gila and Salt River Meridian.

DATED AND POSTED on the ground this
21st day of September, 2020.

Claim Map for SAY Lode Claim


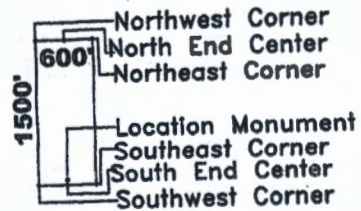
Timothy M. Marsh

Timothy M. Marsh, Agent for:

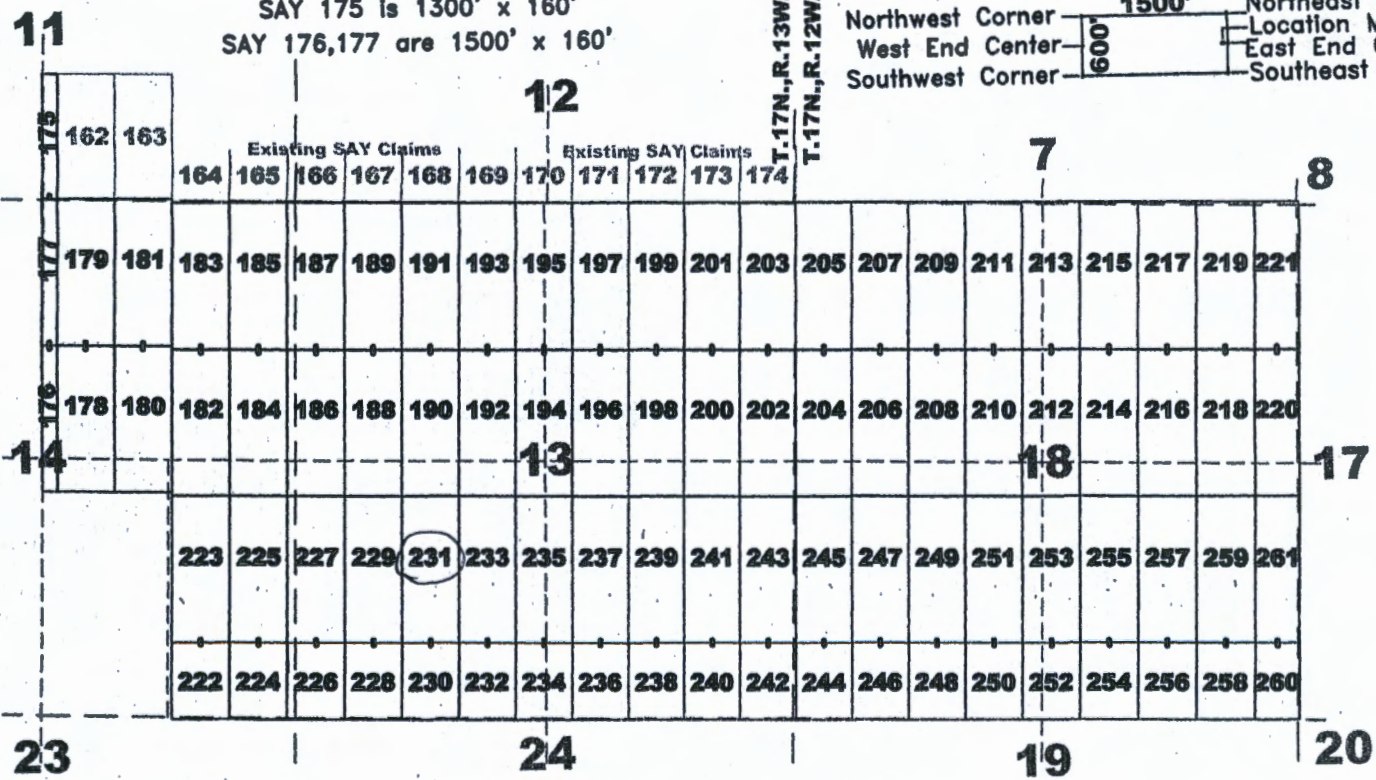
Bell Resources (Nevada) Corporation
4750 North Bonanza Avenue
Tucson, Arizona 85749

Typical Claims

Scale 1" = 2000'
1:24000



Location Monuments are 10' from end lines.
SAY 222-260 evens are 800' long
SAY 220,221,260,261 are 450' wide
SAY 175 is 1300' x 160'
SAY 176,177 are 1500' x 160'



AN0461661

The above map depicts the SAY 231 lode mining claim, which is located in Section(s) 13, Township 17 North, Range(s) 13 West, Gila and Salt River Meridian, Mohave County, Arizona. The claim corners, end centers, and location monument are marked by 2 inch by 2 inch by 5 foot wooden posts with aluminum tags. The bearings and distances between claim corners are as depicted on the map.

Recording requested by:
Bell Resources (Nevada) Corporation

FEE# 2020057365

OFFICIAL RECORDS
OF MOHAVE COUNTY
KRISTI BLAIR,
COUNTY RECORDER



10/05/2020 02:11 PM Fee: \$30.00

PAGE: 1 of 1

When recorded return to:
Tim Marsh
4750 N. Bonanza Avenue
Tucson, AZ 85749

LOCATION NOTICE FOR LODE MINING CLAIM

NOTICE IS HEREBY GIVEN that the SAY 232 lode mining claim has been located by Bell Resources (Nevada) Corporation, 4750 North Bonanza Avenue, Tucson, Arizona 85749. The general course of this claim is north-south and it is situated in Mohave County, Arizona. This claim is 800 feet in length and 600 feet in width. This claim runs from the location monument on which this location notice is posted approximately 10 feet in a northerly direction to the north end line and 790 feet in a southerly direction to the south end line with 300 feet on each side of the monument of location and centerline of the claim. This claim is marked by six monuments, one at each corner and one at the center of each end line of the claim.

The location monument on which this notice is posted is situated within Section 13, Township 17 North, Range 13 West, Gila and Salt River Meridian, Arizona, and this claim occupies the following Quarter Section(s), Section(s), Township(s), and Range(s):

Quarter Section	Section	Township	Range
<u>SW</u>	<u>13</u>	17 North	<u>13</u> West
<u>NW</u>	<u>24</u>	17 North	<u>13</u> West
_____	_____	17 North	_____ West
_____	_____	17 North	_____ West

RECEIVED
 MOHAVE COUNTY RECORDER
 2020 OCT 30 A 9 44
 PHOENIX, ARIZONA

The Northwest corner of this claim is approximately 1734 feet East and 745 feet North of the surveyed Southeast corner of Section 14, Township 17 North, Range 13 West, Gila and Salt River Meridian.

DATED AND POSTED on the ground this
25th day of September, 2020.

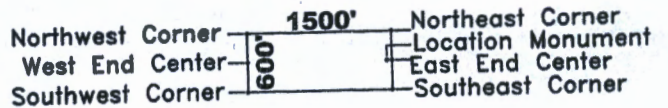
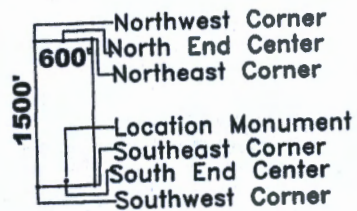
Claim Map for SAY Lode Claim

Timothy M. Marsh
Timothy M. Marsh, Agent for:

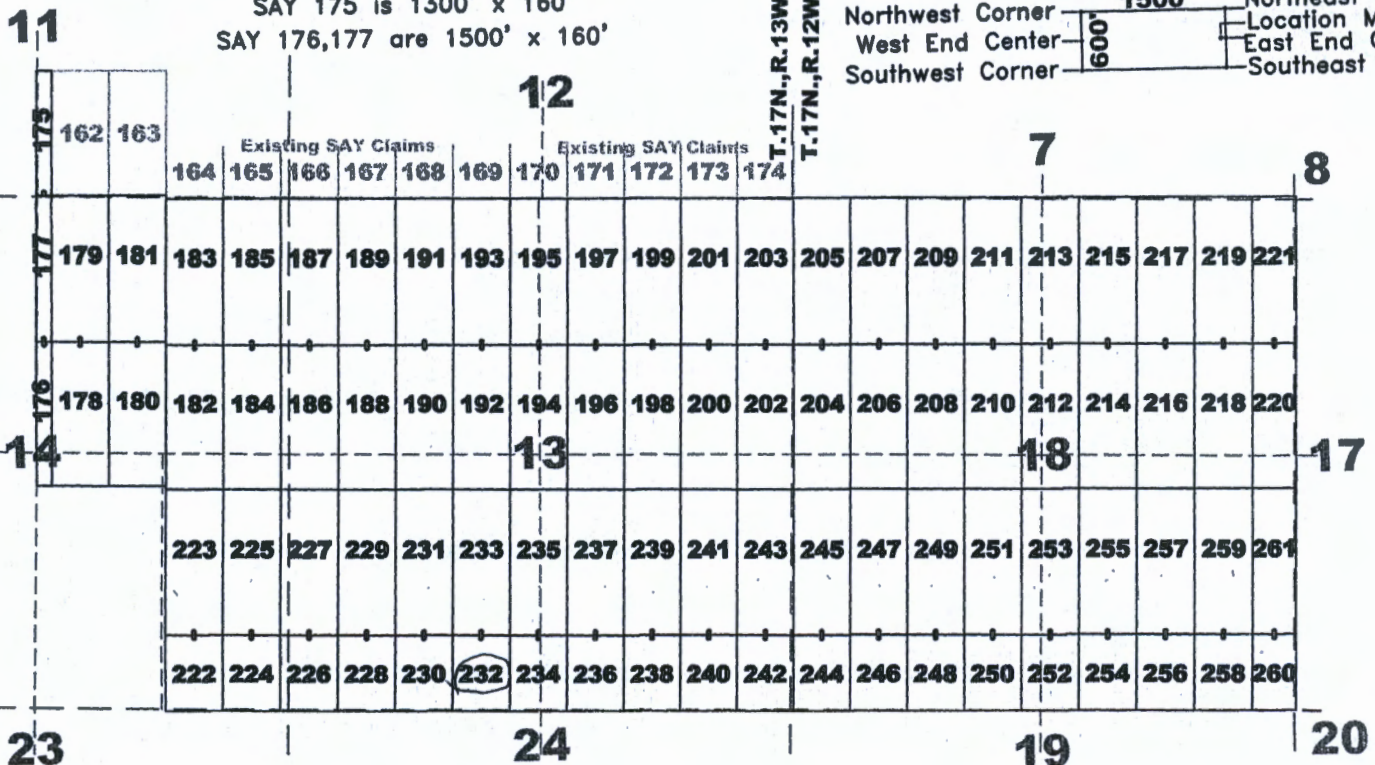
Bell Resources (Nevada) Corporation
4750 North Bonanza Avenue
Tucson, Arizona 85749

Typical Claims

Scale 1" = 2000'
1:24000



Location Monuments are 10' from end lines.
 SAY 222-260 evens are 800' long
 SAY 220,221,260,261 are 450' wide
 SAY 175 is 1300' x 160'
 SAY 176,177 are 1500' x 160'



AMC461662

The above map depicts the SAY 232 lode mining claim, which is located in Section(s) 13, 24, Township 17 North, Range(s) 13 West, Gila and Salt River Meridian, Mohave County, Arizona. The claim corners, end centers, and location monument are marked by 2 inch by 2 inch by 5 foot wooden posts with aluminum tags. The bearings and distances between claim corners are as depicted on the map.

Recording requested by:
Bell Resources (Nevada) Corporation

When recorded return to:
Tim Marsh
4750 N. Bonanza Avenue
Tucson, AZ 85749

FEE# 2020057366

OFFICIAL RECORDS
OF MOHAVE COUNTY
KRISTI BLAIR,
COUNTY RECORDER



10/05/2020 02:11 PM Fee: \$30.00

PAGE: 1 of 1

LOCATION NOTICE FOR LODE MINING CLAIM

NOTICE IS HEREBY GIVEN that the SAY 233 lode mining claim has been located by Bell Resources (Nevada) Corporation, 4750 North Bonanza Avenue, Tucson, Arizona 85749. The general course of this claim is north-south and it is situated in Mohave County, Arizona. This claim is 1500 feet in length and 600 feet in width. This claim runs from the location monument on which this location notice is posted approximately 1490 feet in a northerly direction to the north end line and 10 feet in a southerly direction to the south end line with 300 feet on each side of the monument of location and centerline of the claim. This claim is marked by six monuments, one at each corner and one at the center of each end line of the claim.

The location monument on which this notice is posted is situated within Section 13, Township 17 North, Range 13 West, Gila and Salt River Meridian, Arizona, and this claim occupies the following Quarter Section(s), Section(s), Township(s), and Range(s):

Quarter Section	Section	Township	Range
<u>SW</u>	<u>13</u>	17 North	<u>13</u> West
_____	_____	17 North	_____ West
_____	_____	17 North	_____ West
_____	_____	17 North	_____ West

RECEIVED
 PHOENIX, ARIZONA
 2020 OCT 30 A 9:40
 PIMA AZ STATE OFFICE

The Northwest corner of this claim is approximately 1771 feet East and 2245 feet North of the surveyed Southeast corner of Section 14, Township 17 North, Range 13 West, Gila and Salt River Meridian.

DATED AND POSTED on the ground this 21st day of September, 2020.

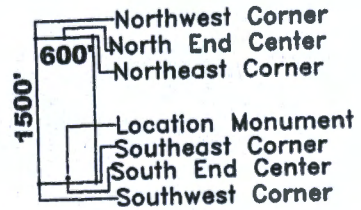
Claim Map for SAY Lode Claim

Timothy M. Marsh, Agent for:

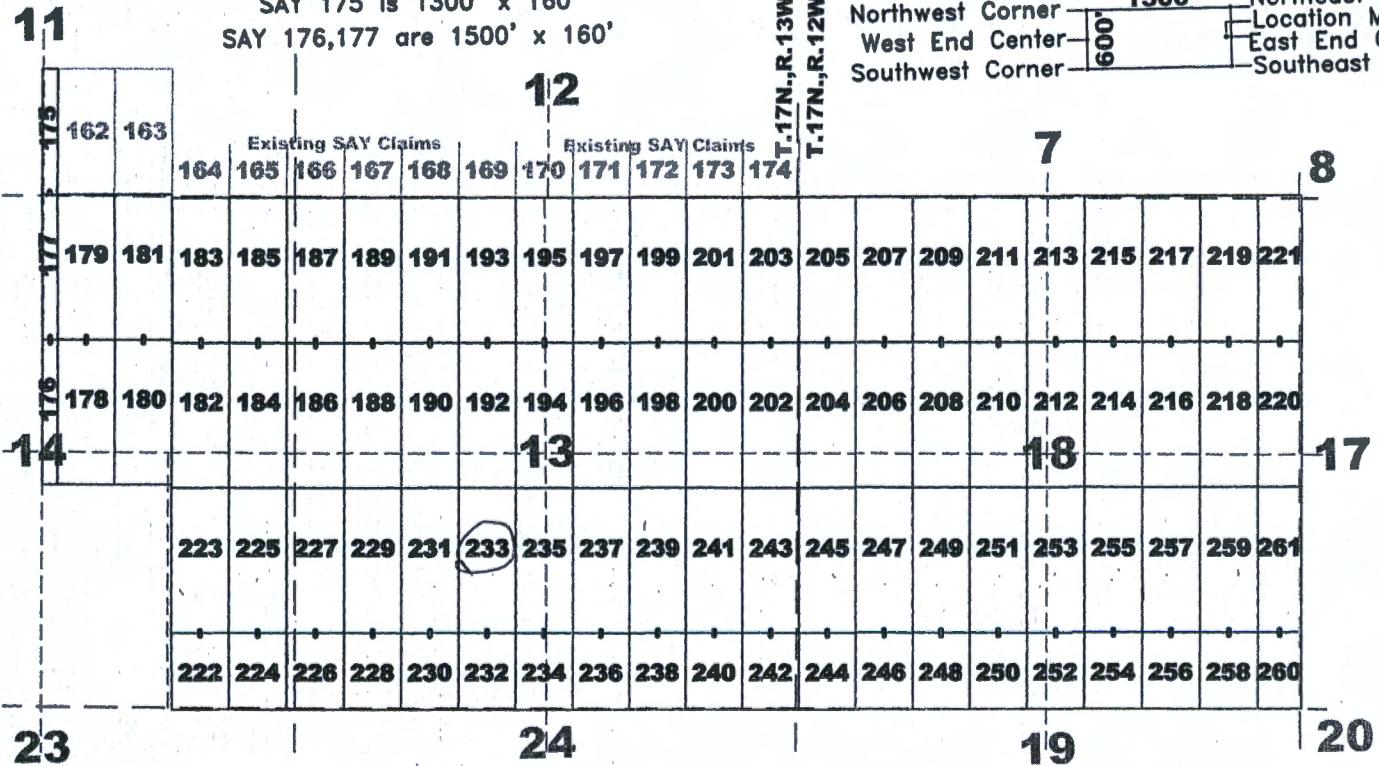

Bell Resources (Nevada) Corporation
4750 North Bonanza Avenue
Tucson, Arizona 85749

Typical Claims

Scale 1" = 2000'
1:24000



Location Monuments are 10' from end lines.
 SAY 222-260 evens are 800' long
 SAY 220,221,260,261 are 450' wide
 SAY 175 is 1300' x 160'
 SAY 176,177 are 1500' x 160'



AMC461663

The above map depicts the SAY 233 lode mining claim, which is located in Section(s) 13, Township 17 North, Range(s) 13 West, Gila and Salt River Meridian, Mohave County, Arizona. The claim corners, end centers, and location monument are marked by 2 inch by 2 inch by 5 foot wooden posts with aluminum tags. The bearings and distances between claim corners are as depicted on the map.

Recording requested by:
Bell Resources (Nevada) Corporation

When recorded return to:
Tim Marsh
4750 N. Bonanza Avenue
Tucson, AZ 85749

FEE# 2020057367

OFFICIAL RECORDS
OF MOHAVE COUNTY
KRISTI BLAIR,
COUNTY RECORDER



10/05/2020 02:11 PM Fee: \$30.00

PAGE: 1 of 1

LOCATION NOTICE FOR LODE MINING CLAIM

NOTICE IS HEREBY GIVEN that the SAY 234 lode mining claim has been located by Bell Resources (Nevada) Corporation, 4750 North Bonanza Avenue, Tucson, Arizona 85749. The general course of this claim is north-south and it is situated in Mohave County, Arizona. This claim is 800 feet in length and 600 feet in width. This claim runs from the location monument on which this location notice is posted approximately 10 feet in a northerly direction to the north end line and 790 feet in a southerly direction to the south end line with 300 feet on each side of the monument of location and centerline of the claim. This claim is marked by six monuments, one at each corner and one at the center of each end line of the claim.

The location monument on which this notice is posted is situated within Section 13, Township 17 North, Range 13 West, Gila and Salt River Meridian, Arizona, and this claim occupies the following Quarter Section(s), Section(s), Township(s), and Range(s):

Quarter Section	Section	Township	Range
<u>SW</u>	<u>13</u>	17 North	<u>13</u> West
<u>SE</u>	<u>13</u>	17 North	<u>13</u> West
<u>NW</u>	<u>24</u>	17 North	<u>13</u> West
<u>NE</u>	<u>24</u>	17 North	<u>13</u> West

RECEIVED
 MOHAVE COUNTY RECORDER
 KRISTI BLAIR
 20 OCT 30 A 9 40

The Northwest corner of this claim is approximately 2334 feet East and 731 feet North of the surveyed Southeast corner of Section 14, Township 17 North, Range 13 West, Gila and Salt River Meridian.

DATED AND POSTED on the ground this 2/5 day of September, 2020.

Timothy M. Marsh

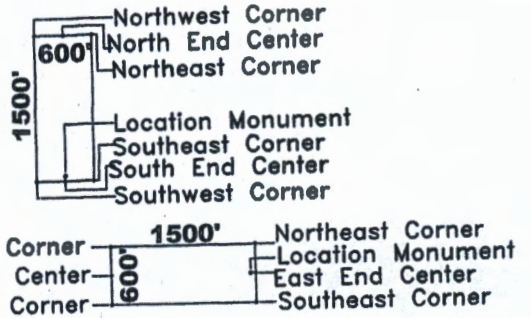
Timothy M. Marsh, Agent for:

Claim Map for SAY Lode Claim

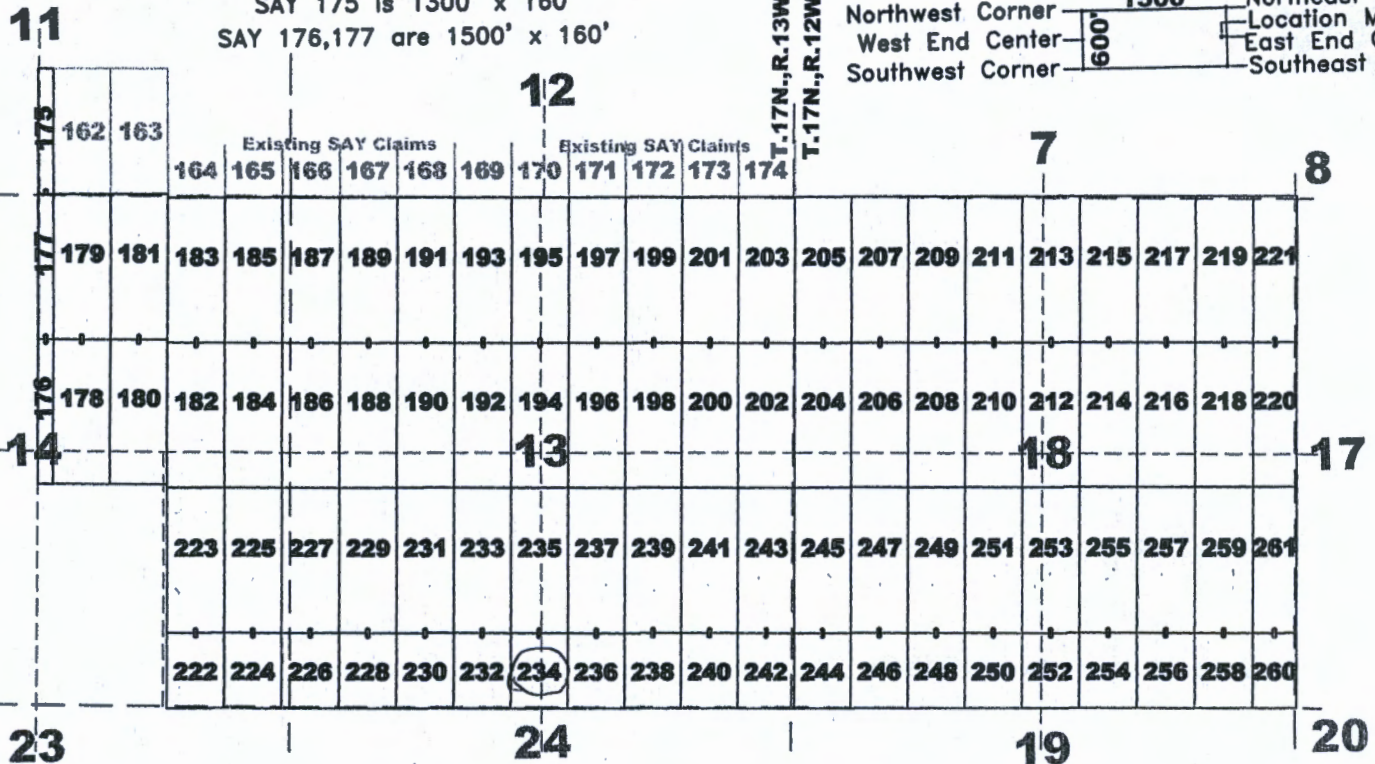
Bell Resources (Nevada) Corporation
4750 North Bonanza Avenue
Tucson, Arizona 85749

Scale 1" = 2000'
1:24000

Typical Claims



Location Monuments are 10' from end lines.
 SAY 222-260 evens are 800' long
 SAY 220,221,260,261 are 450' wide
 SAY 175 is 1300' x 160'
 SAY 176,177 are 1500' x 160'



AMC461664

The above map depicts the SAY 234 lode mining claim, which is located in Section(s) 13, 24, Township 17 North, Range(s) 13 West, Gila and Salt River Meridian, Mohave County, Arizona. The claim corners, end centers, and location monument are marked by 2 inch by 2 inch by 5 foot wooden posts with aluminum tags. The bearings and distances between claim corners are as depicted on the map.

Recording requested by:
Bell Resources (Nevada) Corporation

When recorded return to:
Tim Marsh
4750 N. Bonanza Avenue
Tucson, AZ 85749

FEE# 2020057368

OFFICIAL RECORDS
OF MOHAVE COUNTY
KRISTI BLAIR,
COUNTY RECORDER



10/05/2020 02:11 PM Fee: \$30.00

PAGE: 1 of 1

LOCATION NOTICE FOR LODE MINING CLAIM

NOTICE IS HEREBY GIVEN that the SAY 235 lode mining claim has been located by Bell Resources (Nevada) Corporation, 4750 North Bonanza Avenue, Tucson, Arizona 85749. The general course of this claim is north-south and it is situated in Mohave County, Arizona. This claim is 1500 feet in length and 600 feet in width. This claim runs from the location monument on which this location notice is posted approximately 1490 feet in a northerly direction to the north end line and 10 feet in a southerly direction to the south end line with 300 feet on each side of the monument of location and centerline of the claim. This claim is marked by six monuments, one at each corner and one at the center of each end line of the claim.

The location monument on which this notice is posted is situated within Section 13, Township 17 North, Range 13 West, Gila and Salt River Meridian, Arizona, and this claim occupies the following Quarter Section(s), Section(s), Township(s), and Range(s):

Quarter Section	Section	Township	Range
<u>SW</u>	<u>13</u>	17 North	<u>13</u> West
<u>SE</u>	<u>13</u>	17 North	<u>13</u> West
_____	_____	17 North	_____ West
_____	_____	17 North	_____ West

RECEIVED
 MOHAVE COUNTY RECORDER
 OCT 30 A 9 40

The Northwest corner of this claim is approximately 2371 feet East and 2230 feet North of the surveyed Southeast corner of Section 14, Township 17 North, Range 13 West, Gila and Salt River Meridian.

DATED AND POSTED on the ground this
21st day of September, 2020.

Claim Map for SAY Lode Claim

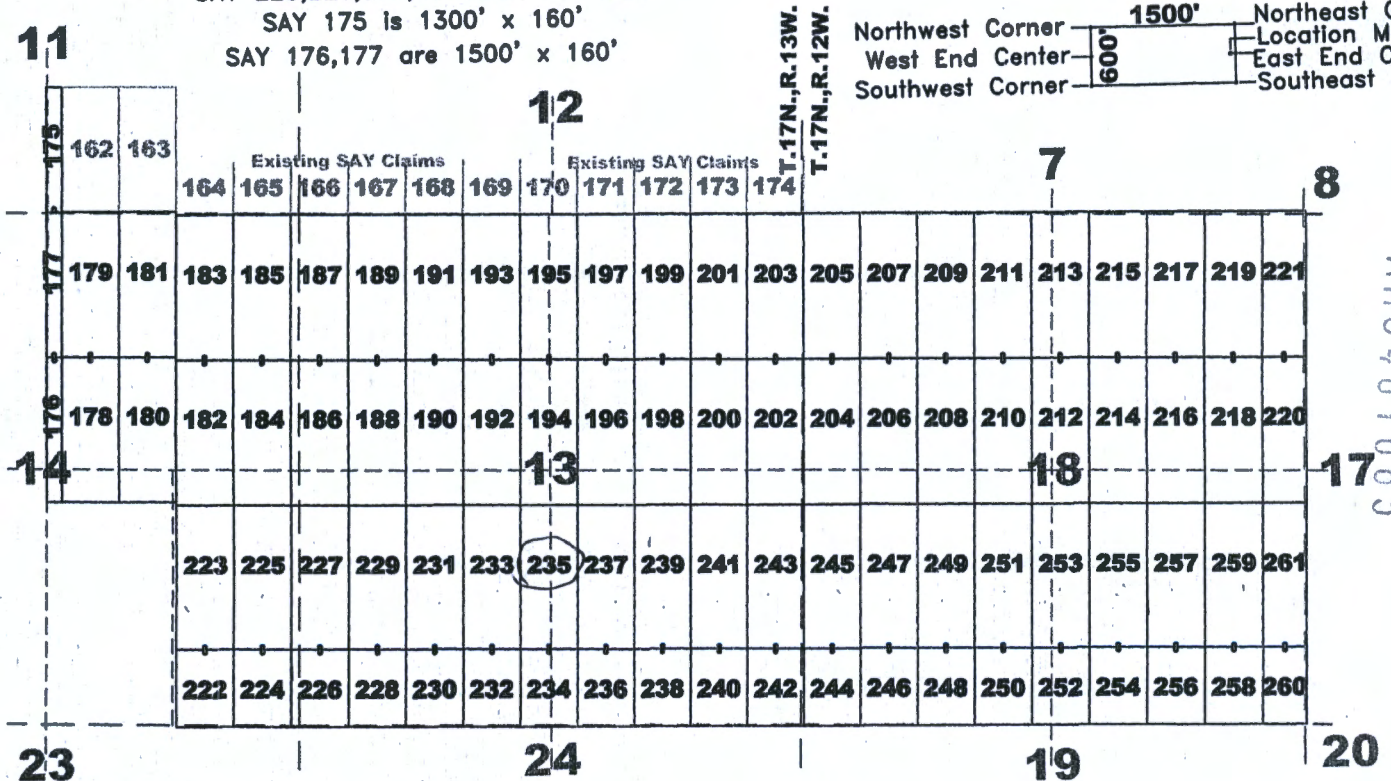

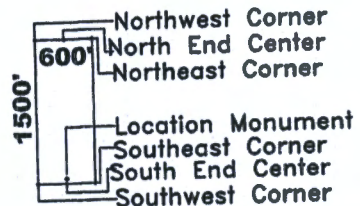
Timothy M. Marsh
Timothy M. Marsh, Agent for:

Bell Resources (Nevada) Corporation
4750 North Bonanza Avenue
Tucson, Arizona 85749

Typical Claims

Scale 1" = 2000'
1:24000

Location Monuments are 10' from end lines.
SAY 222-260 evens are 800' long
SAY 220,221,260,261 are 450' wide
SAY 175 is 1300' x 160'
SAY 176,177 are 1500' x 160'



The above map depicts the SAY 235 lode mining claim, which is located in Section(s) 13, Township 17 North, Range(s) 13 West, Gila and Salt River Meridian, Mohave County, Arizona. The claim corners, end centers, and location monument are marked by 2 inch by 2 inch by 5 foot wooden posts with aluminum tags. The bearings and distances between claim corners are as depicted on the map.

ANCL461665

Recording requested by:
Bell Resources (Nevada) Corporation

FEE# 2020057369

OFFICIAL RECORDS
OF MOHAVE COUNTY
KRISTI BLAIR,
COUNTY RECORDER



10/05/2020 02:11 PM Fee: \$30.00

When recorded return to:
Tim Marsh
4750 N. Bonanza Avenue
Tucson, AZ 85749

PAGE: 1 of 1

LOCATION NOTICE FOR LODE MINING CLAIM

NOTICE IS HEREBY GIVEN that the SAY 236 lode mining claim has been located by Bell Resources (Nevada) Corporation, 4750 North Bonanza Avenue, Tucson, Arizona 85749. The general course of this claim is north-south and it is situated in Mohave County, Arizona. This claim is 800 feet in length and 600 feet in width. This claim runs from the location monument on which this location notice is posted approximately 10 feet in a northerly direction to the north end line and 790 feet in a southerly direction to the south end line with 300 feet on each side of the monument of location and centerline of the claim. This claim is marked by six monuments, one at each corner and one at the center of each end line of the claim.

The location monument on which this notice is posted is situated within Section 13, Township 17 North, Range 13 West, Gila and Salt River Meridian, Arizona, and this claim occupies the following Quarter Section(s), Section(s), Township(s), and Range(s):

Quarter Section	Section	Township	Range
<u>SE</u>	<u>13</u>	17 North	<u>13</u> West
<u>NE</u>	<u>29</u>	17 North	<u>13</u> West
_____	_____	17 North	_____ West
_____	_____	17 North	_____ West

The Northwest corner of this claim is approximately 2933 feet East and 716 feet North of the surveyed Southeast corner of Section 14, Township 17 North, Range 13 West, Gila and Salt River Meridian.

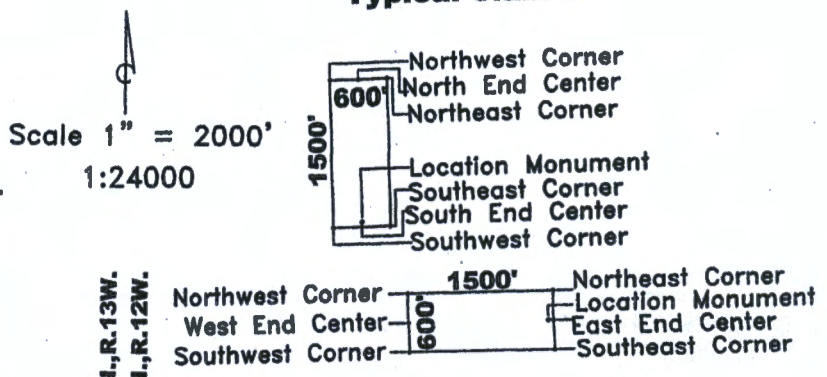
DATED AND POSTED on the ground this 21st day of September, 2020.

Claim Map for SAY Lode Claim

[Signature]
Timothy M. Marsh, Agent for:

Bell Resources (Nevada) Corporation
4750 North Bonanza Avenue
Tucson, Arizona 85749

Typical Claims



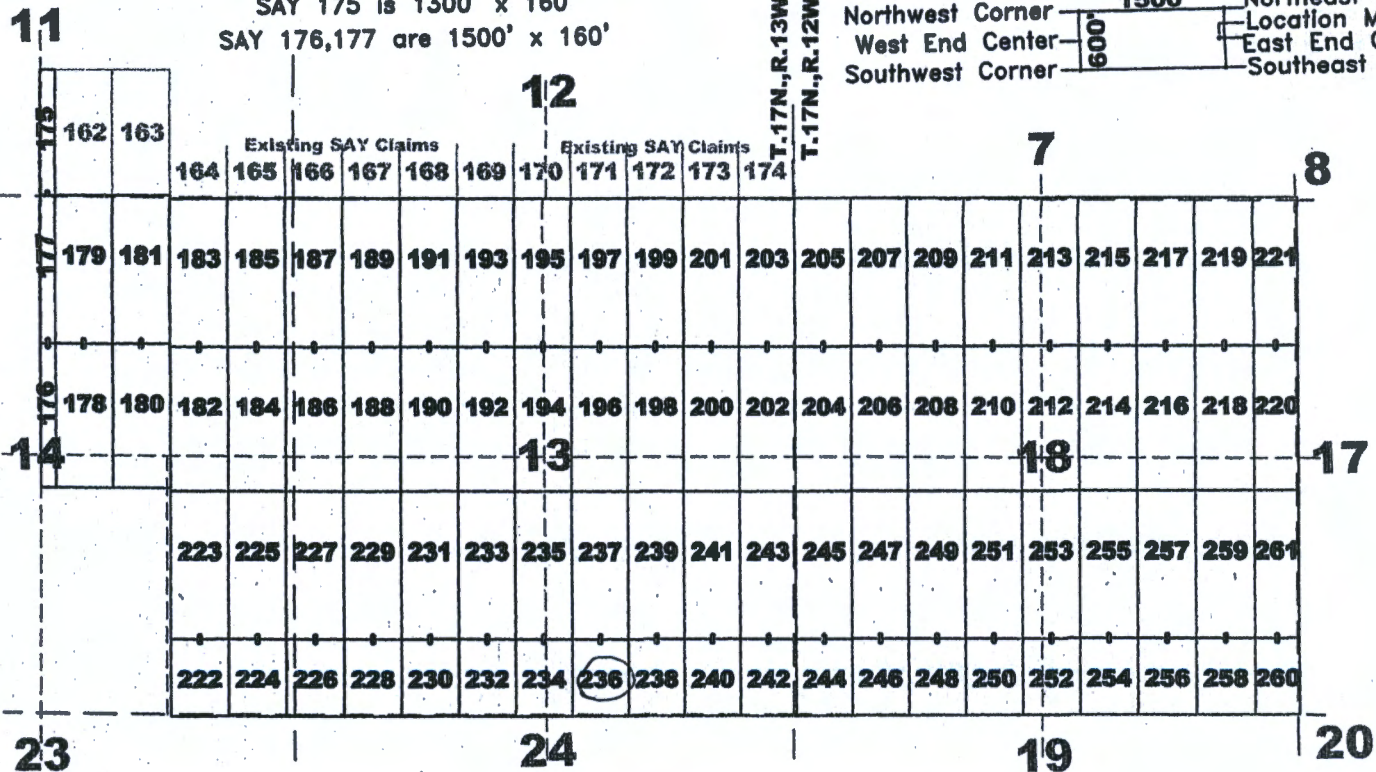
Location Monuments are 10' from end lines.

SAY 222-260 evens are 800' long

SAY 220,221,260,261 are 450' wide

SAY 175 is 1300' x 160'

SAY 176,177 are 1500' x 160'



AMC461666

The above map depicts the SAY 236 lode mining claim, which is located in Section(s) 13, 24, Township 17 North, Range(s) 13 West, Gila and Salt River Meridian, Mohave County, Arizona. The claim corners, end centers, and location monument are marked by 2 inch by 2 inch by 5 foot wooden posts with aluminum tags. The bearings and distances between claim corners are as depicted on the map.

Recording requested by:
Bell Resources (Nevada) Corporation

When recorded return to:
Tim Marsh
4750 N. Bonanza Avenue
Tucson, AZ 85749

FEE# 2020057370

OFFICIAL RECORDS
OF MOHAVE COUNTY
KRISTI BLAIR,
COUNTY RECORDER



10/05/2020 02:11 PM Fee: \$30.00

PAGE: 1 of 1

LOCATION NOTICE FOR LODE MINING CLAIM

NOTICE IS HEREBY GIVEN that the SAY 237 lode mining claim has been located by Bell Resources (Nevada) Corporation, 4750 North Bonanza Avenue, Tucson, Arizona 85749. The general course of this claim is north-south and it is situated in Mohave County, Arizona. This claim is 1500 feet in length and 600 feet in width. This claim runs from the location monument on which this location notice is posted approximately 1490 feet in a northerly direction to the north end line and 10 feet in a southerly direction to the south end line with 300 feet on each side of the monument of location and centerline of the claim. This claim is marked by six monuments, one at each corner and one at the center of each end line of the claim.

The location monument on which this notice is posted is situated within Section 13, Township 17 North, Range 13 West, Gila and Salt River Meridian, Arizona, and this claim occupies the following Quarter Section(s), Section(s), Township(s), and Range(s):

Quarter Section	Section	Township	Range
<u>SE</u>	<u>13</u>	17 North	<u>13</u> West
_____	_____	17 North	_____ West
_____	_____	17 North	_____ West
_____	_____	17 North	_____ West

RECEIVED
 MOHAVE COUNTY RECORDER
 2020 OCT 30 A 9 40
 PHOENIX ARIZONA

The Northwest corner of this claim is approximately 2971 feet East and 2215 feet North of the surveyed Southeast corner of Section 14, Township 17 North, Range 13 West, Gila and Salt River Meridian.

DATED AND POSTED on the ground this 21st day of September, 2020.

Claim Map for SAY Lode Claim

Timothy M. Marsh
Timothy M. Marsh, Agent for:

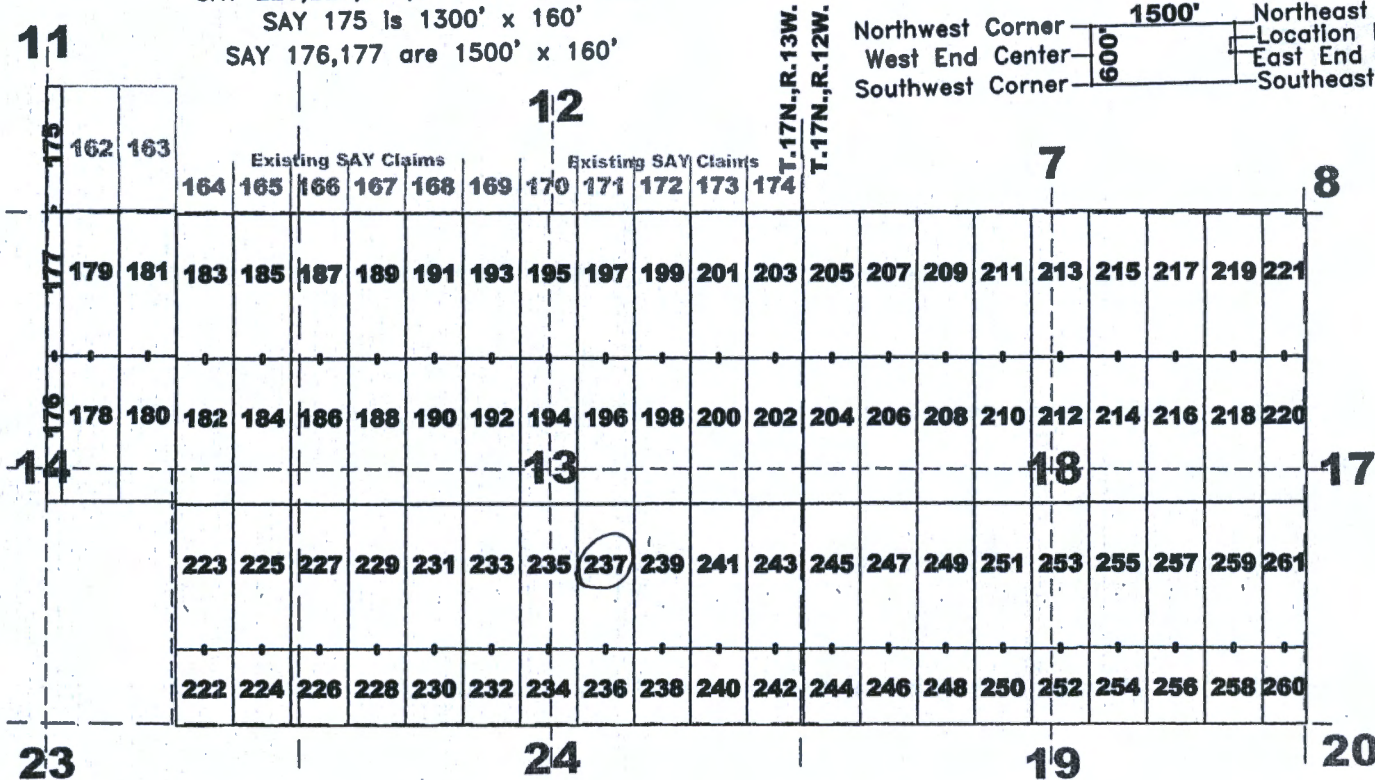

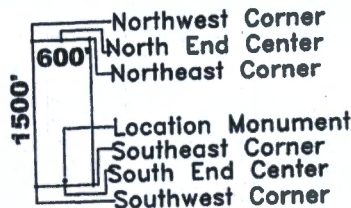
Bell Resources (Nevada) Corporation
4750 North Bonanza Avenue
Tucson, Arizona 85749

Typical Claims

Scale 1" = 2000'
1:24000

Location Monuments are 10' from end lines.

- SAY 222-260 evens are 800' long
- SAY 220,221,260,261 are 450' wide
- SAY 175 is 1300' x 160'
- SAY 176,177 are 1500' x 160'



The above map depicts the SAY 237 lode mining claim, which is located in Section(s) 13, Township 17 North, Range(s) 13 West, Gila and Salt River Meridian, Mohave County, Arizona. The claim corners, end centers, and location monument are marked by 2 inch by 2 inch by 5 foot wooden posts with aluminum tags. The bearings and distances between claim corners are as depicted on the map.

AMC461667

Recording requested by:
Bell Resources (Nevada) Corporation

When recorded return to:
Tim Marsh
4750 N. Bonanza Avenue
Tucson, AZ 85749

FEE# 2020057371

OFFICIAL RECORDS
OF MOHAVE COUNTY
KRISTI BLAIR,
COUNTY RECORDER



10/05/2020 02:11 PM Fee: \$30.00

PAGE: 1 of 1

LOCATION NOTICE FOR LODE MINING CLAIM

NOTICE IS HEREBY GIVEN that the SAY 238 lode mining claim has been located by Bell Resources (Nevada) Corporation, 4750 North Bonanza Avenue, Tucson, Arizona 85749. The general course of this claim is north-south and it is situated in Mohave County, Arizona. This claim is 800 feet in length and 600 feet in width. This claim runs from the location monument on which this location notice is posted approximately 10 feet in a northerly direction to the north end line and 790 feet in a southerly direction to the south end line with 300 feet on each side of the monument of location and centerline of the claim. This claim is marked by six monuments, one at each corner and one at the center of each end line of the claim.

The location monument on which this notice is posted is situated within Section 13 Township 17 North, Range 13 West, Gila and Salt River Meridian, Arizona, and this claim occupies the following Quarter Section(s), Section(s), Township(s), and Range(s):

Quarter Section	Section	Township	Range
<u>SE</u>	<u>13</u>	17 North	<u>13</u> West
<u>NE</u>	<u>24</u>	17 North	<u>13</u> West
---	---	17 North	---
---	---	17 North	---

RECEIVED
 MOHAVE COUNTY RECORDER
 KRISTI BLAIR
 OCT 30 A 9 40

The Northwest corner of this claim is approximately 3533 feet East and 701 feet North of the surveyed Southeast corner of Section 14, Township 17 North, Range 13 West, Gila and Salt River Meridian.

DATED AND POSTED on the ground this
21st day of September, 2020.

Timothy M. Marsh

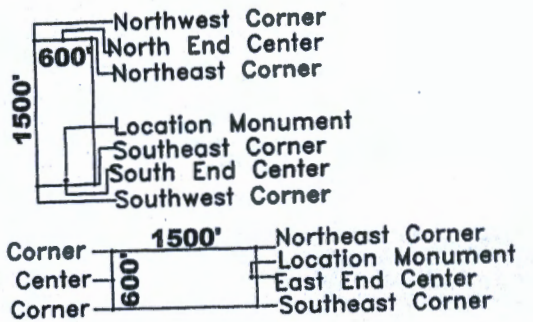
Timothy M. Marsh, Agent for:

Claim Map for SAY Lode Claim

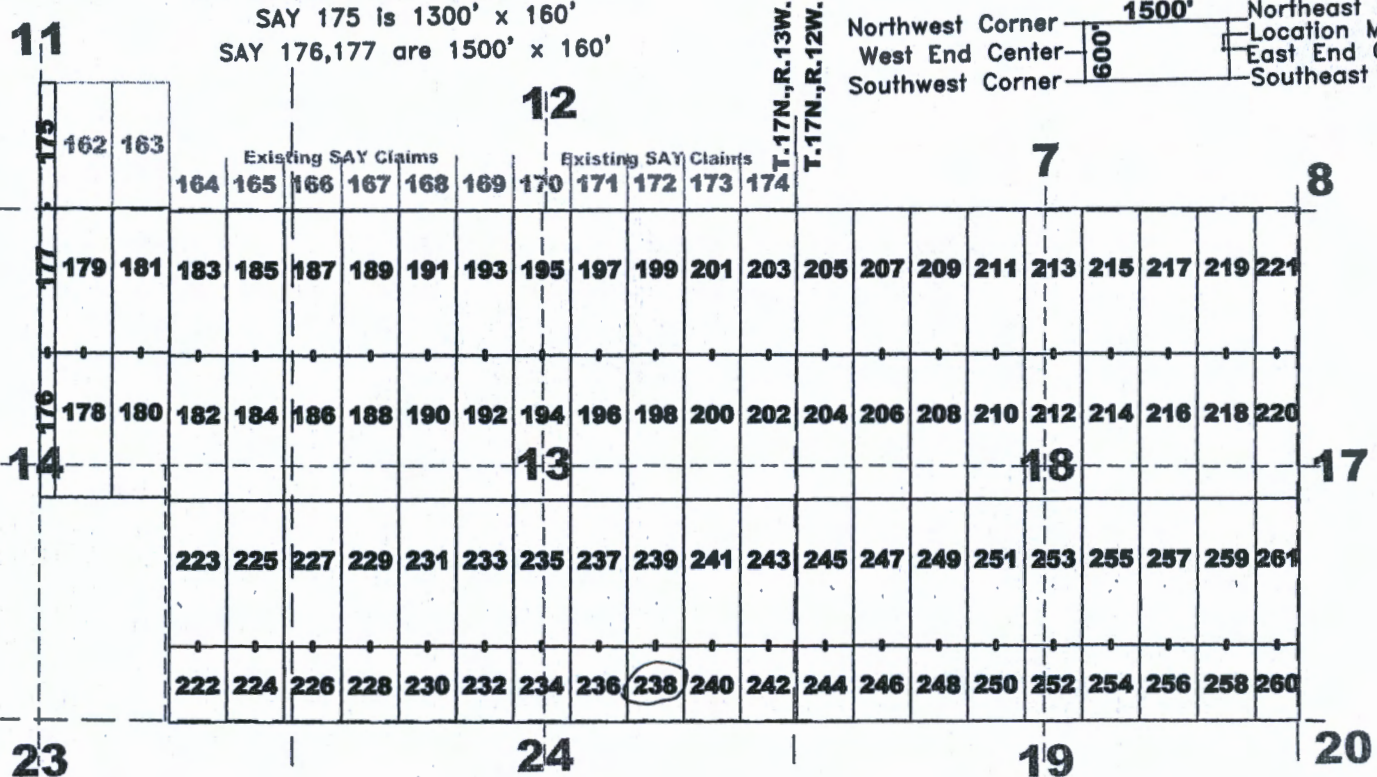
Bell Resources (Nevada) Corporation
4750 North Bonanza Avenue
Tucson, Arizona 85749

Scale 1" = 2000'
1:24000

Typical Claims



Location Monuments are 10' from end lines.
 SAY 222-260 evens are 800' long
 SAY 220,221,260,261 are 450' wide
 SAY 175 is 1300' x 160'
 SAY 176,177 are 1500' x 160'



AMC461668

The above map depicts the SAY 238 lode mining claim, which is located in Section(s) 13, 24, Township 17 North, Range(s) 13 West, Gila and Salt River Meridian, Mohave County, Arizona. The claim corners, end centers, and location monument are marked by 2 inch by 2 inch by 5 foot wooden posts with aluminum tags. The bearings and distances between claim corners are as depicted on the map.

Recording requested by:
Bell Resources (Nevada) Corporation

When recorded return to:
Tim Marsh
4750 N. Bonanza Avenue
Tucson, AZ 85749

FEE# 2020057372

OFFICIAL RECORDS
OF MOHAVE COUNTY
KRISTI BLAIR,
COUNTY RECORDER



10/05/2020 02:11 PM Fee: \$30.00

PAGE: 1 of 1

LOCATION NOTICE FOR LODE MINING CLAIM

NOTICE IS HEREBY GIVEN that the SAY 239 lode mining claim has been located by Bell Resources (Nevada) Corporation, 4750 North Bonanza Avenue, Tucson, Arizona 85749. The general course of this claim is north-south and it is situated in Mohave County, Arizona. This claim is 1500 feet in length and 600 feet in width. This claim runs from the location monument on which this location notice is posted approximately 1490 feet in a northerly direction to the north end line and 10 feet in a southerly direction to the south end line with 300 feet on each side of the monument of location and centerline of the claim. This claim is marked by six monuments, one at each corner and one at the center of each end line of the claim.

The location monument on which this notice is posted is situated within Section 13, Township 17 North, Range 13 West, Gila and Salt River Meridian, Arizona, and this claim occupies the following Quarter Section(s), Section(s), Township(s), and Range(s):

Quarter Section	Section	Township	Range
<u>SE</u>	<u>13</u>	17 North	<u>13</u> West
_____	_____	17 North	_____ West
_____	_____	17 North	_____ West
_____	_____	17 North	_____ West

RECEIVED
 MOHAVE COUNTY RECORDER
 2020 OCT 30 A 9 44

The Northwest corner of this claim is approximately 3570 feet East and 2201 feet North of the surveyed Southeast corner of Section 14, Township 17 North, Range 13 West, Gila and Salt River Meridian.

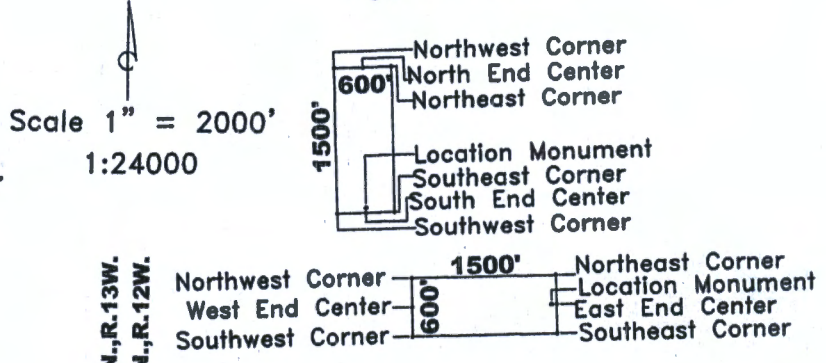
DATED AND POSTED on the ground this
21st day of September, 2020.

Claim Map for SAY Lode Claim

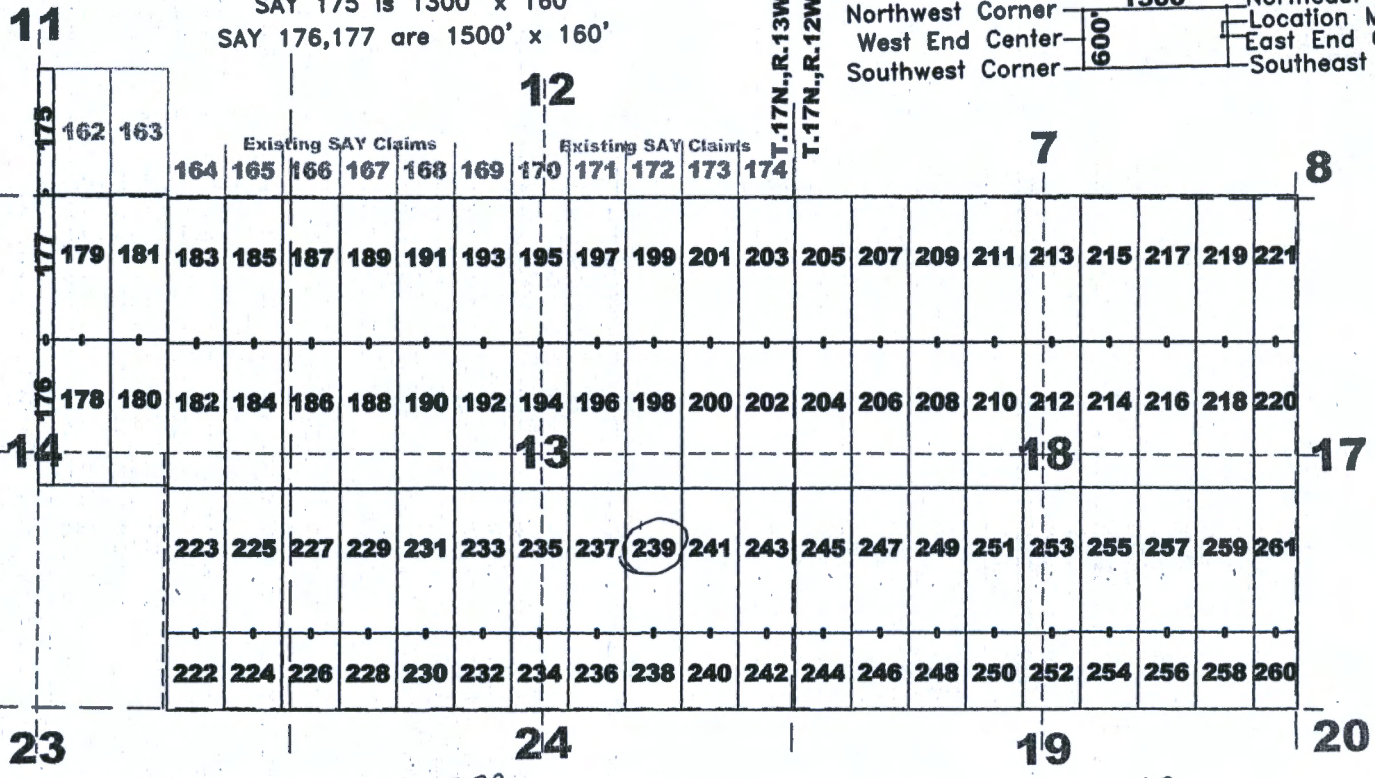
Timothy M. Marsh
Timothy M. Marsh, Agent for:

Bell Resources (Nevada) Corporation
4750 North Bonanza Avenue
Tucson, Arizona 85749

Typical Claims



Location Monuments are 10' from end lines.
 SAY 222-260 evens are 800' long
 SAY 220,221,260,261 are 450' wide
 SAY 175 is 1300' x 160'
 SAY 176,177 are 1500' x 160'



AMC461669

The above map depicts the SAY 239 lode mining claim, which is located in Section(s) 13, Township 17 North, Range(s) 13 West, Gila and Salt River Meridian, Mohave County, Arizona. The claim corners, end centers, and location monument are marked by 2 inch by 2 inch by 5 foot wooden posts with aluminum tags. The bearings and distances between claim corners are as depicted on the map.

Recording requested by:
Bell Resources (Nevada) Corporation

FEE# 2020057373

OFFICIAL RECORDS
OF MOHAVE COUNTY
KRISTI BLAIR,
COUNTY RECORDER



10/05/2020 02:11 PM Fee: \$30.00

PAGE: 1 of 1

When recorded return to:
Tim Marsh
4750 N. Bonanza Avenue
Tucson, AZ 85749

LOCATION NOTICE FOR LODE MINING CLAIM

NOTICE IS HEREBY GIVEN that the SAY 240 lode mining claim has been located by Bell Resources (Nevada) Corporation, 4750 North Bonanza Avenue, Tucson, Arizona 85749. The general course of this claim is north-south and it is situated in Mohave County, Arizona. This claim is 800 feet in length and 600 feet in width. This claim runs from the location monument on which this location notice is posted approximately 10 feet in a northerly direction to the north end line and 790 feet in a southerly direction to the south end line with 300 feet on each side of the monument of location and centerline of the claim. This claim is marked by six monuments, one at each corner and one at the center of each end line of the claim.

The location monument on which this notice is posted is situated within Section 13, Township 17 North, Range 13 West, Gila and Salt River Meridian, Arizona, and this claim occupies the following Quarter Section(s), Section(s), Township(s), and Range(s):

Quarter Section	Section	Township	Range
<u>SE</u>	<u>13</u>	17 North	<u>13</u> West
<u>NE</u>	<u>24</u>	17 North	<u>13</u> West
---	---	17 North	---
---	---	17 North	---

RECEIVED
 DPH AZ STATE OFFICE
 2020 OCT 30 A 9:11
 MOHAVE COUNTY ARIZONA

The Northwest corner of this claim is approximately 4133 feet East and 686 feet North of the surveyed Southeast corner of Section 14, Township 17 North, Range 13 West, Gila and Salt River Meridian.

DATED AND POSTED on the ground this 21st day of September, 2020.

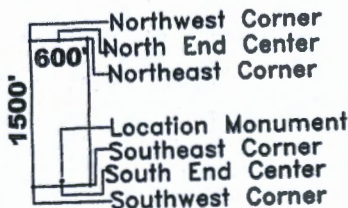
Claim Map for SAY Lode Claim

Timothy M. Marsh
Timothy M. Marsh, Agent for:

Typical Claims

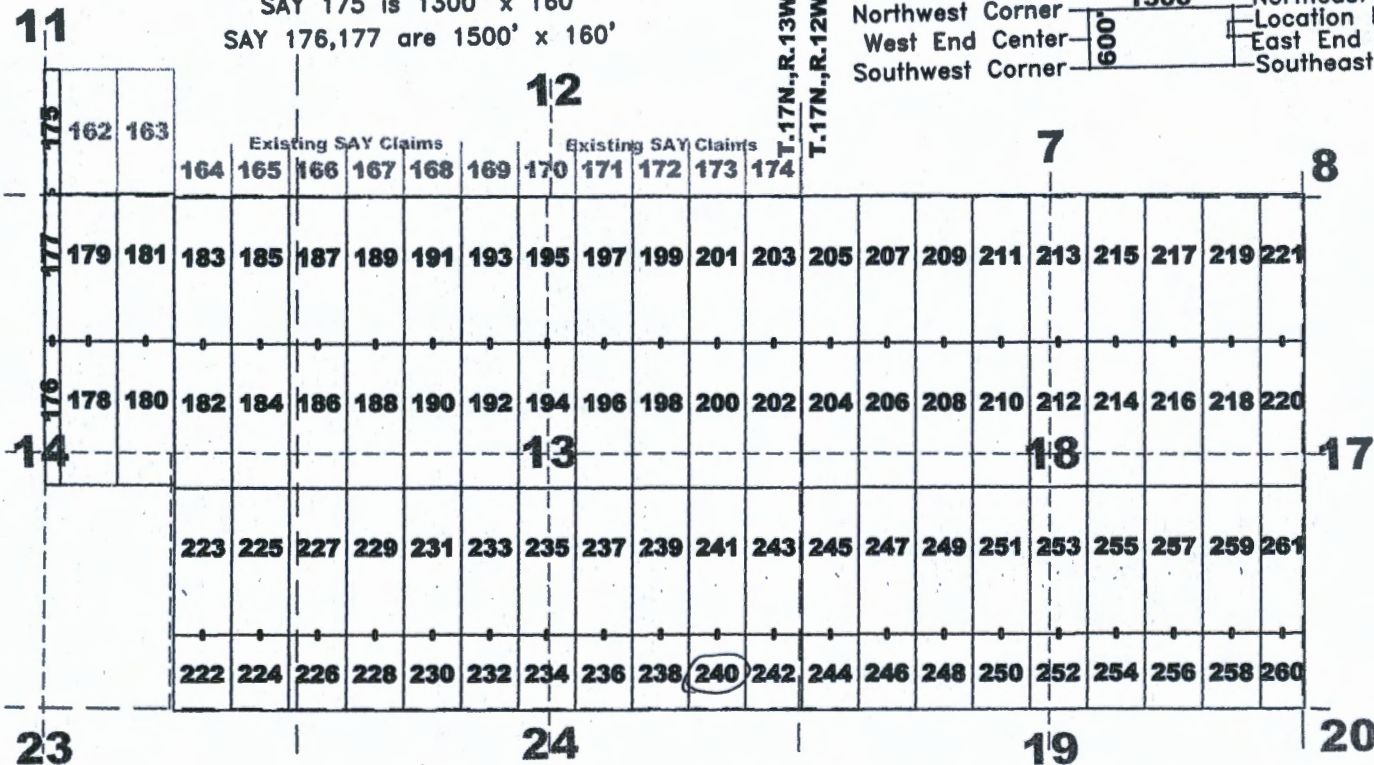

Bell Resources (Nevada) Corporation
4750 North Bonanza Avenue
Tucson, Arizona 85749

Scale 1" = 2000'
1:24000



Location Monuments are 10' from end lines.

- SAY 222-260 evens are 800' long
- SAY 220,221,260,261 are 450' wide
- SAY 175 is 1300' x 160'
- SAY 176,177 are 1500' x 160'



AN0461670

The above map depicts the SAY 240 lode mining claim, which is located in Section(s) 13, 24, Township 17 North, Range(s) 13 West, Gila and Salt River Meridian, Mohave County, Arizona. The claim corners, end centers, and location monument are marked by 2 inch by 2 inch by 5 foot wooden posts with aluminum tags. The bearings and distances between claim corners are as depicted on the map.

Recording requested by:
Bell Resources (Nevada) Corporation

When recorded return to:
Tim Marsh
4750 N. Bonanza Avenue
Tucson, AZ 85749

FEE# 2020057374

OFFICIAL RECORDS
OF MOHAVE COUNTY
KRISTI BLAIR,
COUNTY RECORDER



10/05/2020 02:11 PM Fee: \$30.00

PAGE: 1 of 1

LOCATION NOTICE FOR LODE MINING CLAIM

NOTICE IS HEREBY GIVEN that the SAY 241 lode mining claim has been located by Bell Resources (Nevada) Corporation, 4750 North Bonanza Avenue, Tucson, Arizona 85749. The general course of this claim is north-south and it is situated in Mohave County, Arizona. This claim is 1500 feet in length and 600 feet in width. This claim runs from the location monument on which this location notice is posted approximately 1490 feet in a northerly direction to the north end line and 10 feet in a southerly direction to the south end line with 300 feet on each side of the monument of location and centerline of the claim. This claim is marked by six monuments, one at each corner and one at the center of each end line of the claim.

The location monument on which this notice is posted is situated within Section 13, Township 17 North, Range 13 West, Gila and Salt River Meridian, Arizona, and this claim occupies the following Quarter Section(s), Section(s), Township(s), and Range(s):

Quarter Section	Section	Township	Range
<u>SE</u>	<u>13</u>	17 North	<u>13</u> West
_____	_____	17 North	_____ West
_____	_____	17 North	_____ West
_____	_____	17 North	_____ West

RECEIVED
 MOHAVE COUNTY RECORDER
 KRISTI BLAIR
 OCT 30 A 9 41
 MOHAVE COUNTY ARIZONA

The Northwest corner of this claim is approximately 4170 feet East and 2186 feet North of the surveyed Southeast corner of Section 14, Township 17 North, Range 13 West, Gila and Salt River Meridian.

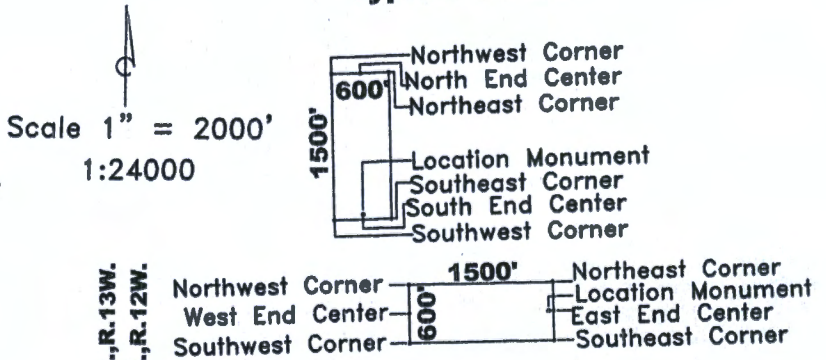
DATED AND POSTED on the ground this 21st day of September, 2020.

Claim Map for SAY Lode Claim

Timothy M. Marsh
Timothy M. Marsh, Agent for:

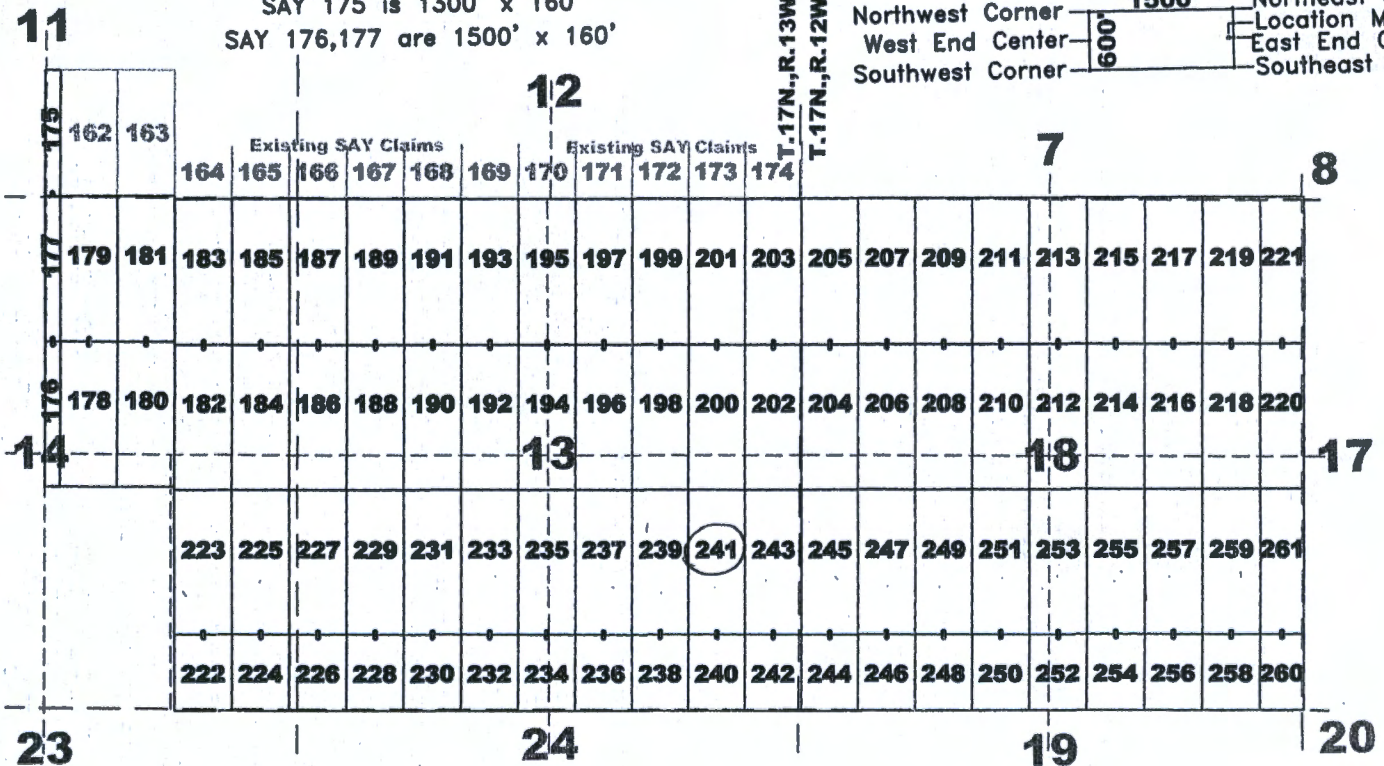
Bell Resources (Nevada) Corporation
4750 North Bonanza Avenue
Tucson, Arizona 85749

Typical Claims



Location Monuments are 10' from end lines.

- SAY 222-260 evens are 800' long
- SAY 220,221,260,261 are 450' wide
- SAY 175 is 1300' x 160'
- SAY 176,177 are 1500' x 160'



AMC461671

The above map depicts the SAY 241 lode mining claim, which is located in Section(s) 13, Township 17 North, Range(s) 13 West, Gila and Salt River Meridian, Mohave County, Arizona. The claim corners, end centers, and location monument are marked by 2 inch by 2 inch by 5 foot wooden posts with aluminum tags. The bearings and distances between claim corners are as depicted on the map.

Recording requested by:
Bell Resources (Nevada) Corporation

When recorded return to:
Tim Marsh
4750 N. Bonanza Avenue
Tucson, AZ 85749

FEE# 2020057375

OFFICIAL RECORDS
OF MOHAVE COUNTY
KRISTI BLAIR,
COUNTY RECORDER



10/05/2020 02:11 PM Fee: \$30.00

PAGE: 1 of 1

LOCATION NOTICE FOR LODE MINING CLAIM

NOTICE IS HEREBY GIVEN that the SAY 242 lode mining claim has been located by Bell Resources (Nevada) Corporation, 4750 North Bonanza Avenue, Tucson, Arizona 85749. The general course of this claim is north-south and it is situated in Mohave County, Arizona. This claim is 800 feet in length and 600 feet in width. This claim runs from the location monument on which this location notice is posted approximately 10 feet in a northerly direction to the north end line and 790 feet in a southerly direction to the south end line with 300 feet on each side of the monument of location and centerline of the claim. This claim is marked by six monuments, one at each corner and one at the center of each end line of the claim.

The location monument on which this notice is posted is situated within Section 13, Township 17 North, Range 13 West, Gila and Salt River Meridian, Arizona, and this claim occupies the following Quarter Section(s), Section(s), Township(s), and Range(s):

Quarter Section	Section	Township	Range
<u>SE</u>	<u>13</u>	17 North	<u>13</u> West
<u>NE</u>	<u>24</u>	17 North	<u>13</u> West
<u>SW</u>	<u>18</u>	17 North	<u>12</u> West
<u>NW</u>	<u>19</u>	17 North	<u>12</u> West

RECEIVED
 BLM AZ STATE OFFICE
 2020 OCT 30 A 9 41
 PHOTOGRAPHY

The Northwest corner of this claim is approximately 4733 feet East and 671 feet North of the surveyed Southeast corner of Section 14, Township 17 North, Range 13 West, Gila and Salt River Meridian.

DATED AND POSTED on the ground this
21st day of September, 2020.

Timothy M. Marsh

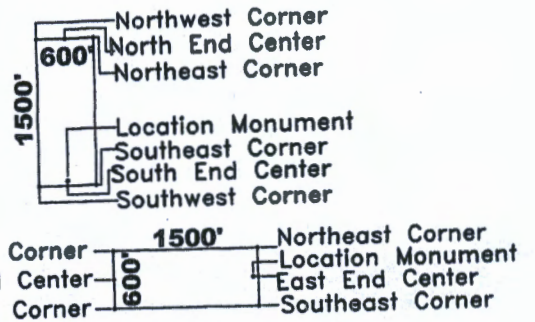
Timothy M. Marsh, Agent for:

Claim Map for SAY Lode Claim

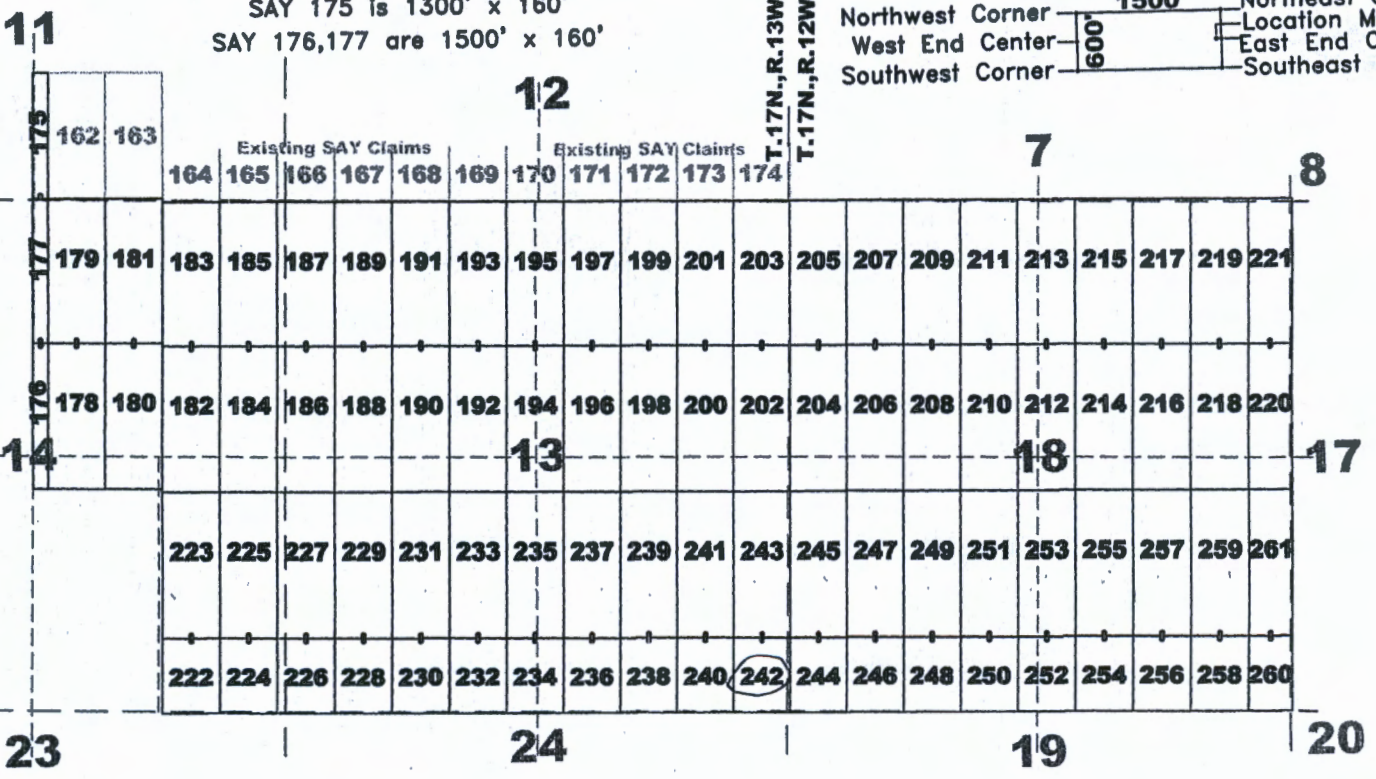
Bell Resources (Nevada) Corporation
4750 North Bonanza Avenue
Tucson, Arizona 85749

Scale 1" = 2000'
1:24000

Typical Claims



Location Monuments are 10' from end lines.
 SAY 222-260 evens are 800' long
 SAY 220,221,260,261 are 450' wide
 SAY 175 is 1300' x 160'
 SAY 176,177 are 1500' x 160'



AHC451672

The above map depicts the SAY 242 lode mining claim, which is located in Section(s) 13, 24 + 18, 19, Township 17 North, Range(s) 13 + 12 West, Gila and Salt River Meridian, Mohave County, Arizona. The claim corners, end centers, and location monument are marked by 2 inch by 2 inch by 5 foot wooden posts with aluminum tags. The bearings and distances between claim corners are as depicted on the map.

Recording requested by:
Bell Resources (Nevada) Corporation

When recorded return to:
Tim Marsh
4750 N. Bonanza Avenue
Tucson, AZ 85749

FEE# 2020057376

OFFICIAL RECORDS
OF MOHAVE COUNTY
KRISTI BLAIR,
COUNTY RECORDER



10/05/2020 02:11 PM Fee: \$30.00

PAGE: 1 of 1

LOCATION NOTICE FOR LODE MINING CLAIM

NOTICE IS HEREBY GIVEN that the SAY 243 lode mining claim has been located by Bell Resources (Nevada) Corporation, 4750 North Bonanza Avenue, Tucson, Arizona 85749. The general course of this claim is north-south and it is situated in Mohave County, Arizona. This claim is 1500 feet in length and 600 feet in width. This claim runs from the location monument on which this location notice is posted approximately 1490 feet in a northerly direction to the north end line and 10 feet in a southerly direction to the south end line with 300 feet on each side of the monument of location and centerline of the claim. This claim is marked by six monuments, one at each corner and one at the center of each end line of the claim.

The location monument on which this notice is posted is situated within Section 13, Township 17 North, Range 13 West, Gila and Salt River Meridian, Arizona, and this claim occupies the following Quarter Section(s), Section(s), Township(s), and Range(s):

Quarter Section	Section	Township	Range
<u>SE</u>	<u>13</u>	17 North	<u>13</u> West
<u>SW</u>	<u>18</u>	17 North	<u>12</u> West
_____	_____	17 North	_____ West
_____	_____	17 North	_____ West

RECEIVED
 DEPT. OF STATE OFFICE
 2020 OCT 30 A
 PHOENIX, ARIZONA

The Northwest corner of this claim is approximately 4770 feet East and 2171 feet North of the surveyed Southeast corner of Section 14, Township 17 North, Range 13 West, Gila and Salt River Meridian.

DATED AND POSTED on the ground this 21st day of September, 2020.


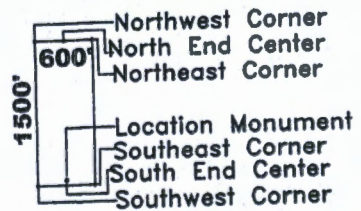
Claim Map for SAY Lode Claim

[Signature]
Timothy M. Marsh, Agent for:

Bell Resources (Nevada) Corporation
4750 North Bonanza Avenue
Tucson, Arizona 85749

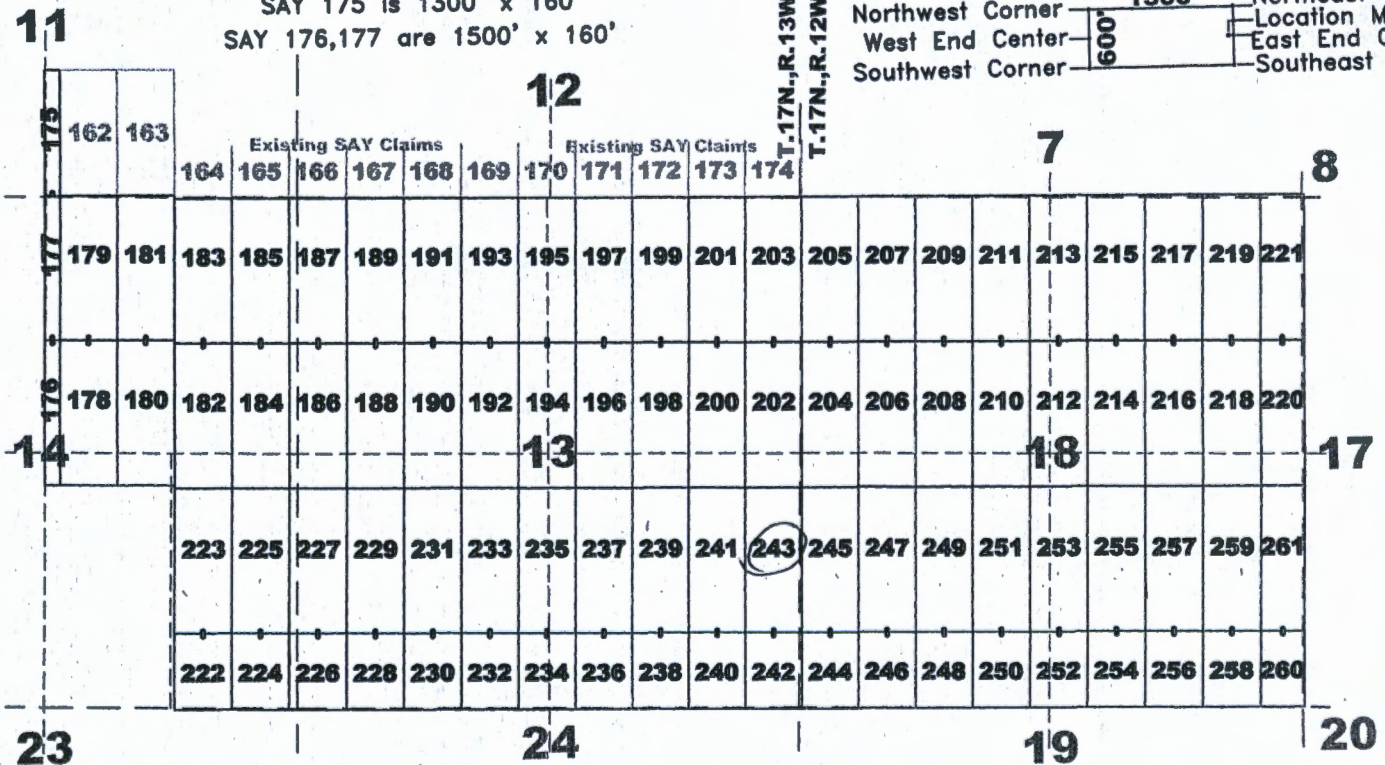
Typical Claims

Scale 1" = 2000'
1:24000



Location Monuments are 10' from end lines.

- SAY 222-260 evens are 800' long
- SAY 220,221,260,261 are 450' wide
- SAY 175 is 1300' x 160'
- SAY 176,177 are 1500' x 160'



AMC461673

The above map depicts the SAY 243 lode mining claim, which is located in Section(s) 13 + 18, Township 17 North, Range(s) 13 + 12 West, Gila and Salt River Meridian, Mohave County, Arizona. The claim corners, end centers, and location monument are marked by 2 inch by 2 inch by 5 foot wooden posts with aluminum tags. The bearings and distances between claim corners are as depicted on the map.

Recording requested by:
Bell Resources (Nevada) Corporation

When recorded return to:
Tim Marsh
4750 N. Bonanza Avenue
Tucson, AZ 85749

FILE# 2020057377

OFFICIAL RECORDS
OF MOHAVE COUNTY
KRISTI BLAIR,
COUNTY RECORDER



10/05/2020 02:11 PM Fee: \$30.00

PAGE: 1 of 1

LOCATION NOTICE FOR LODE MINING CLAIM

NOTICE IS HEREBY GIVEN that the SAY 244 lode mining claim has been located by Bell Resources (Nevada) Corporation, 4750 North Bonanza Avenue, Tucson, Arizona 85749. The general course of this claim is north-south and it is situated in Mohave County, Arizona. This claim is 800 feet in length and 600 feet in width. This claim runs from the location monument on which this location notice is posted approximately 10 feet in a northerly direction to the north end line and 790 feet in a southerly direction to the south end line with 300 feet on each side of the monument of location and centerline of the claim. This claim is marked by six monuments, one at each corner and one at the center of each end line of the claim.

The location monument on which this notice is posted is situated within Section 18, Township 17 North, Range 12 West, Gila and Salt River Meridian, Arizona, and this claim occupies the following Quarter Section(s), Section(s), Township(s), and Range(s):

Quarter Section	Section	Township	Range
<u>SW</u>	<u>18</u>	17 North	<u>12</u> West
<u>NW</u>	<u>19</u>	17 North	<u>12</u> West
_____	_____	17 North	_____ West
_____	_____	17 North	_____ West

RECEIVED
 MOHAVE COUNTY
 STATE OFFICE
 2020 OCT 30 A 9 44

The Northwest corner of this claim is approximately 5333 feet East and 657 feet North of the surveyed Southeast corner of Section 14, Township 17 North, Range 13 West, Gila and Salt River Meridian.

DATED AND POSTED on the ground this
21st day of September, 2020.

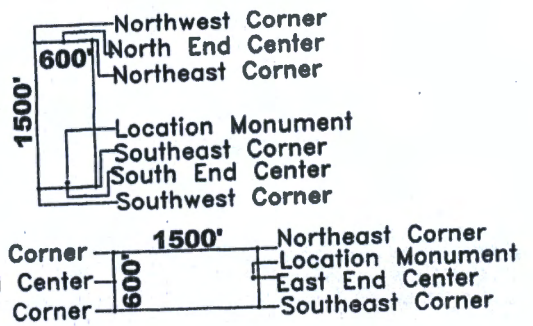
Timothy M. Marsh, Agent for:

Bell Resources (Nevada) Corporation
4750 North Bonanza Avenue
Tucson, Arizona 85749

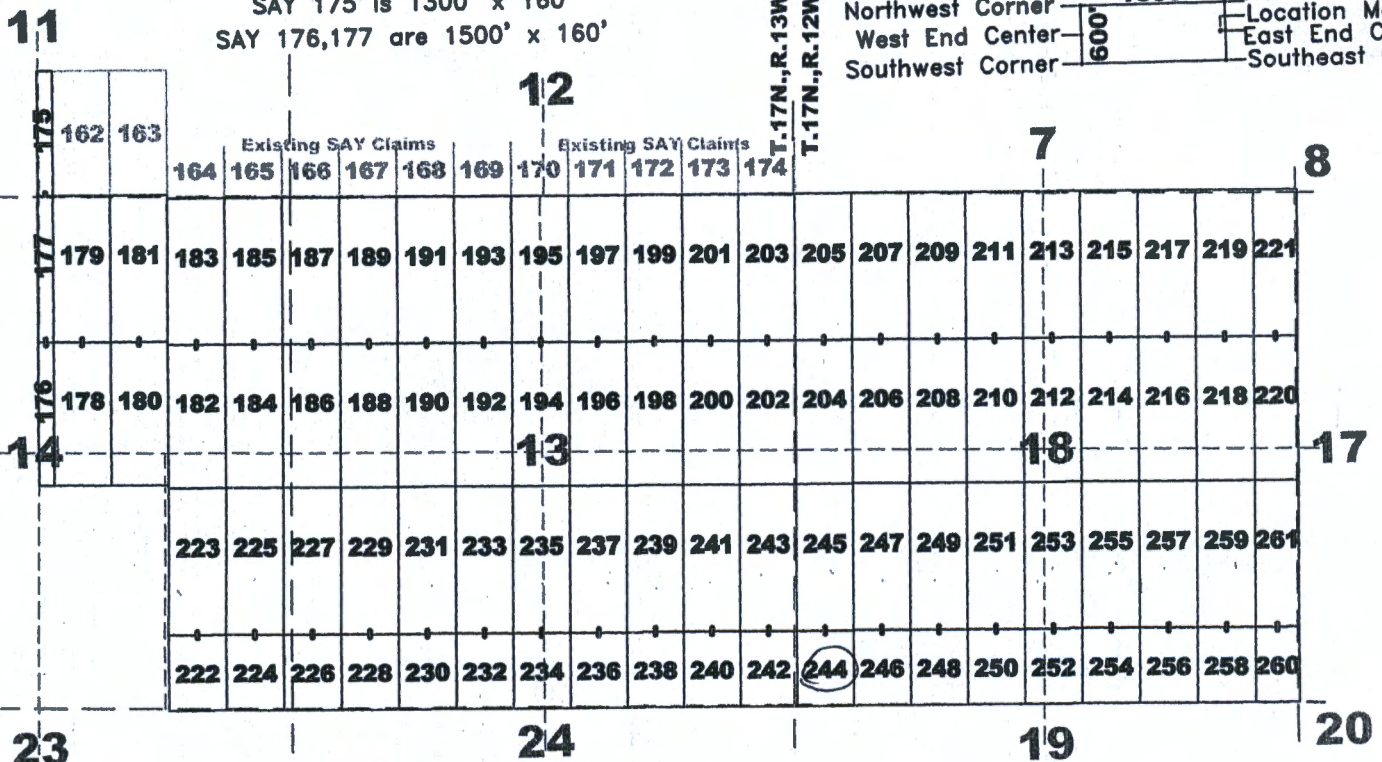
Claim Map for SAY Lode Claim

Typical Claims

Scale 1" = 2000'
1:24000



Location Monuments are 10' from end lines.
 SAY 222-260 evens are 800' long
 SAY 220,221,260,261 are 450' wide
 SAY 175 is 1300' x 160'
 SAY 176,177 are 1500' x 160'



AMC461674

The above map depicts the SAY 244 lode mining claim, which is located in Section(s) 18, 19, Township 17 North, Range(s) 12 West, Gila and Salt River Meridian, Mohave County, Arizona. The claim corners, end centers, and location monument are marked by 2 inch by 2 inch by 5 foot wooden posts with aluminum tags. The bearings and distances between claim corners are as depicted on the map.

Recording requested by:
Bell Resources (Nevada) Corporation

When recorded return to:
Tim Marsh
4750 N. Bonanza Avenue
Tucson, AZ 85749

FEE# 2020057378

OFFICIAL RECORDS
OF MOHAVE COUNTY
KRISTI BLAIR,
COUNTY RECORDER



10/05/2020 02:11 PM Fee: \$30.00

PAGE: 1 of 1

LOCATION NOTICE FOR LODE MINING CLAIM

NOTICE IS HEREBY GIVEN that the SAY 245 lode mining claim has been located by Bell Resources (Nevada) Corporation, 4750 North Bonanza Avenue, Tucson, Arizona 85749. The general course of this claim is north-south and it is situated in Mohave County, Arizona. This claim is 1500 feet in length and 600 feet in width. This claim runs from the location monument on which this location notice is posted approximately 1490 feet in a northerly direction to the north end line and 10 feet in a southerly direction to the south end line with 300 feet on each side of the monument of location and centerline of the claim. This claim is marked by six monuments, one at each corner and one at the center of each end line of the claim.

The location monument on which this notice is posted is situated within Section 18, Township 17 North, Range 12 West, Gila and Salt River Meridian, Arizona, and this claim occupies the following Quarter Section(s), Section(s), Township(s), and Range(s):

Quarter Section	Section	Township	Range
<u>SW</u>	<u>18</u>	17 North	<u>12</u> West
_____	_____	17 North	_____ West
_____	_____	17 North	_____ West
_____	_____	17 North	_____ West

RECEIVED
 MOHAVE COUNTY RECORDER
 OCT 30 A 9 41
 2020

The Northwest corner of this claim is approximately 5370 feet East and 2156 feet North of the surveyed Southeast corner of Section 14, Township 17 North, Range 13 West, Gila and Salt River Meridian.

DATED AND POSTED on the ground this 21st day of September, 2020.

Claim Map for SAY Lode Claim

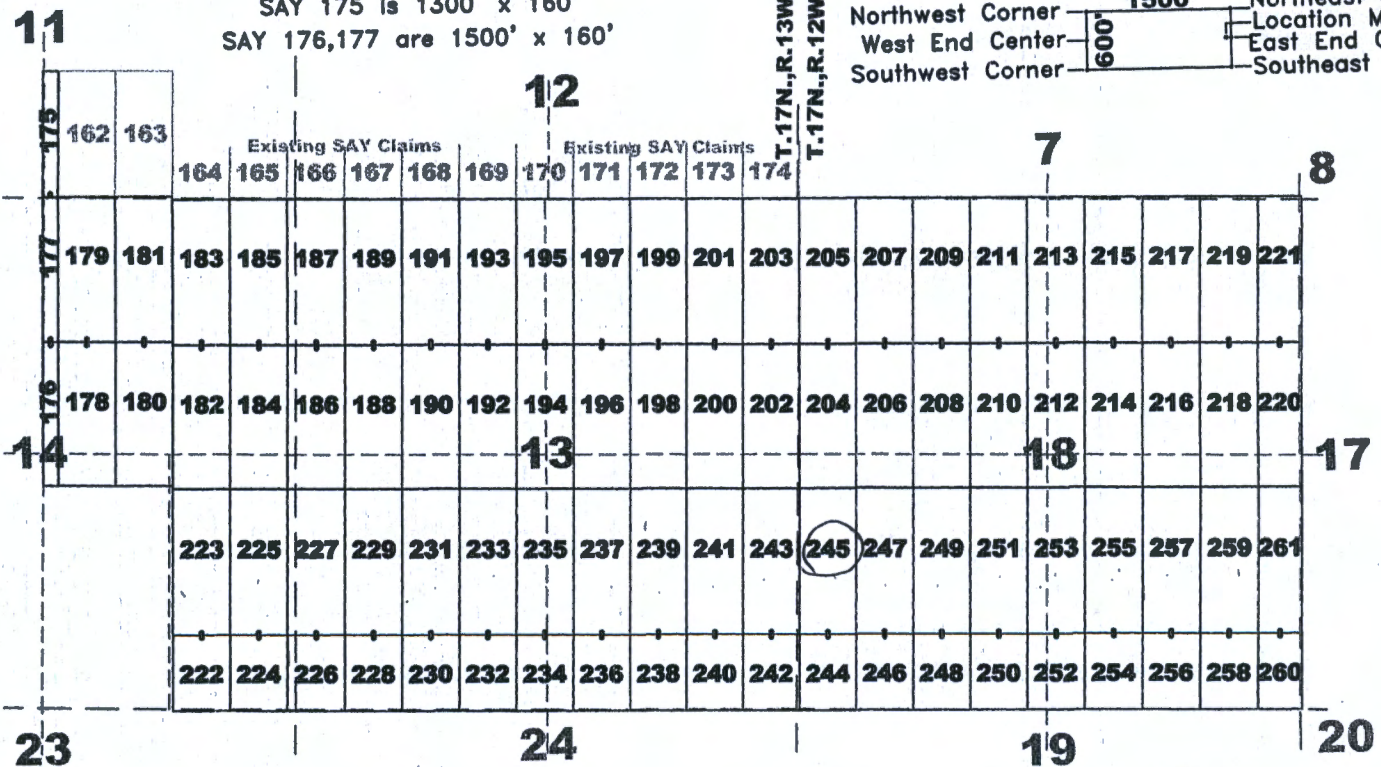

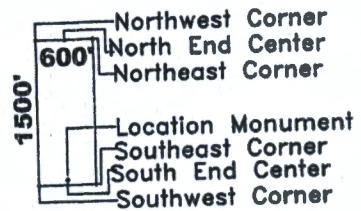
Timothy M. Marsh, Agent for:

Bell Resources (Nevada) Corporation
4750 North Bonanza Avenue
Tucson, Arizona 85749

Typical Claims

Scale 1" = 2000'
1:24000

Location Monuments are 10' from end lines.
 SAY 222-260 evens are 800' long
 SAY 220,221,260,261 are 450' wide
 SAY 175 is 1300' x 160'
 SAY 176,177 are 1500' x 160'



AMC461675

The above map depicts the SAY 245 lode mining claim, which is located in Section(s) 18, Township 17 North, Range(s) 12 West, Gila and Salt River Meridian, Mohave County, Arizona. The claim corners, end centers, and location monument are marked by 2 inch by 2 inch by 5 foot wooden posts with aluminum tags. The bearings and distances between claim corners are as depicted on the map.

Recording requested by:
Bell Resources (Nevada) Corporation

When recorded return to:
Tim Marsh
4750 N. Bonanza Avenue
Tucson, AZ 85749

FEE# 2020057379

OFFICIAL RECORDS
OF MOHAVE COUNTY
KRISTI BLAIR,
COUNTY RECORDER



10/05/2020 02:11 PM Fee: \$30.00

PAGE: 1 of 1

LOCATION NOTICE FOR LODE MINING CLAIM

NOTICE IS HEREBY GIVEN that the SAY 246 lode mining claim has been located by Bell Resources (Nevada) Corporation, 4750 North Bonanza Avenue, Tucson, Arizona 85749. The general course of this claim is north-south and it is situated in Mohave County, Arizona. This claim is 800 feet in length and 600 feet in width. This claim runs from the location monument on which this location notice is posted approximately 10 feet in a northerly direction to the north end line and 790 feet in a southerly direction to the south end line with 300 feet on each side of the monument of location and centerline of the claim. This claim is marked by six monuments, one at each corner and one at the center of each end line of the claim.

The location monument on which this notice is posted is situated within Section 18, Township 17 North, Range 12 West, Gila and Salt River Meridian, Arizona, and this claim occupies the following Quarter Section(s), Section(s), Township(s), and Range(s):

Quarter Section	Section	Township	Range
<u>SW</u>	<u>18</u>	17 North	<u>12</u> West
<u>NW</u>	<u>19</u>	17 North	<u>12</u> West
---	---	17 North	---
---	---	17 North	---

RECEIVED
 DEPT. OF STATE OFFICE
 PHOENIX, AZ
 2020 OCT 30 A 9 14

The Northwest corner of this claim is approximately 5933 feet East and 642 feet North of the surveyed Southeast corner of Section 14, Township 17 North, Range 13 West, Gila and Salt River Meridian.

DATED AND POSTED on the ground this
25 day of September, 2020.

Claim Map for SAY Lode Claim

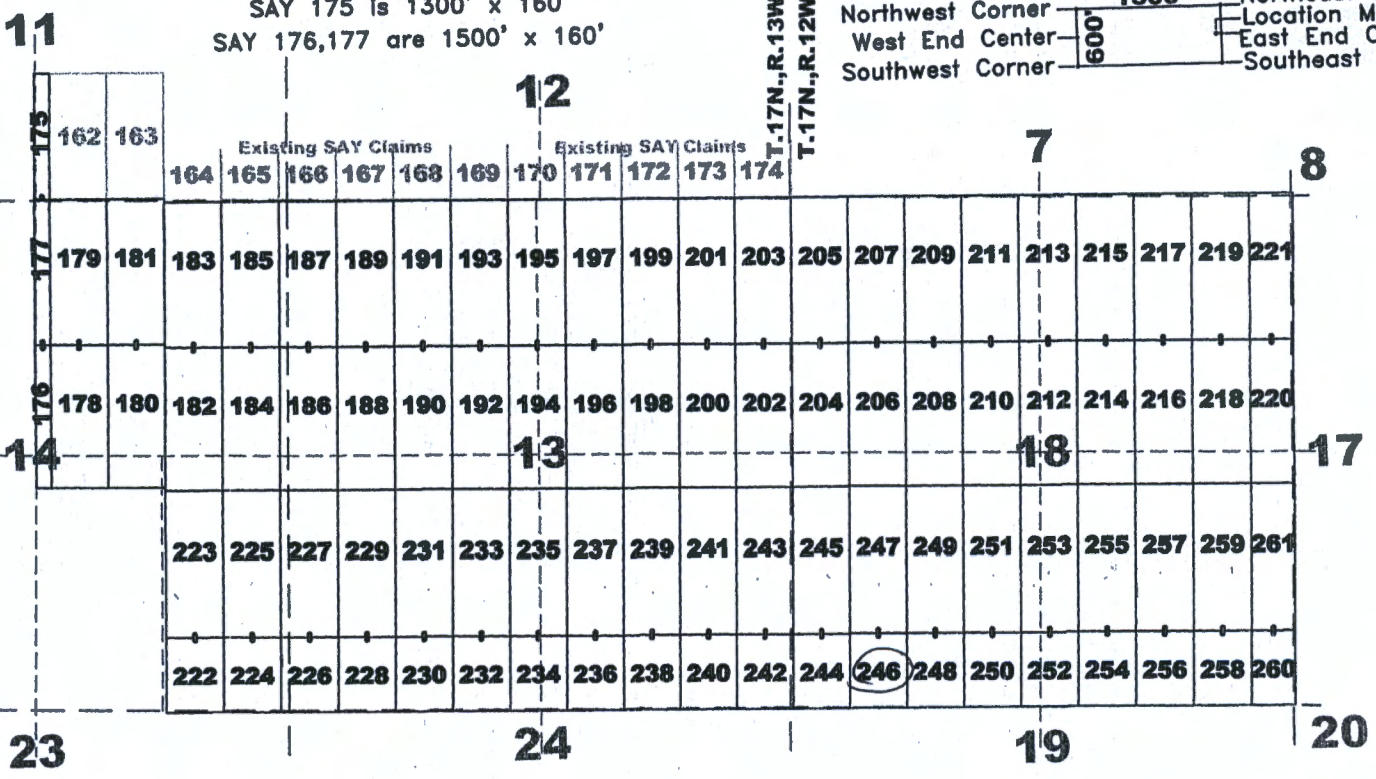
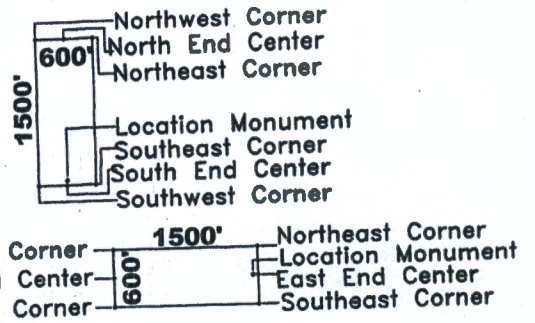
Timothy M. Marsh, Agent for:

Bell Resources (Nevada) Corporation
4750 North Bonanza Avenue
Tucson, Arizona 85749

Typical Claims

Scale 1" = 2000'
1:24000

Location Monuments are 10' from end lines.
SAY 222-260 evens are 800' long
SAY 220,221,260,261 are 450' wide
SAY 175 is 1300' x 160'
SAY 176,177 are 1500' x 160'



AMC461676

The above map depicts the SAY 246 lode mining claim, which is located in Section(s) 18, 19, Township 17 North, Range(s) 12 West, Gila and Salt River Meridian, Mohave County, Arizona. The claim corners, end centers, and location monument are marked by 2 inch by 2 inch by 5 foot wooden posts with aluminum tags. The bearings and distances between claim corners are as depicted on the map.

Recording requested by:
Bell Resources (Nevada) Corporation

When recorded return to:
Tim Marsh
4750 N. Bonanza Avenue
Tucson, AZ 85749

FEE# 2020057380

OFFICIAL RECORDS
OF MOHAVE COUNTY
KRISTI BLAIR,
COUNTY RECORDER



10/05/2020 02:11 PM Fee: \$30.00

PAGE: 1 of 1

LOCATION NOTICE FOR LODE MINING CLAIM

NOTICE IS HEREBY GIVEN that the SAY 247 lode mining claim has been located by Bell Resources (Nevada) Corporation, 4750 North Bonanza Avenue, Tucson, Arizona 85749. The general course of this claim is north-south and it is situated in Mohave County, Arizona. This claim is 1500 feet in length and 600 feet in width. This claim runs from the location monument on which this location notice is posted approximately 1490 feet in a northerly direction to the north end line and 10 feet in a southerly direction to the south end line with 300 feet on each side of the monument of location and centerline of the claim. This claim is marked by six monuments, one at each corner and one at the center of each end line of the claim.

The location monument on which this notice is posted is situated within Section 18, Township 17 North, Range 12 West, Gila and Salt River Meridian, Arizona, and this claim occupies the following Quarter Section(s), Section(s), Township(s), and Range(s):

Quarter Section	Section	Township	Range
<u>SW</u>	<u>18</u>	17 North	<u>12</u> West
_____	_____	17 North	_____ West
_____	_____	17 North	_____ West
_____	_____	17 North	_____ West

RECEIVED
 MOHAVE COUNTY RECORDER
 KRISTI BLAIR
 OCT 30 A 9 41
 MOHAVE COUNTY ARIZONA

The Northwest corner of this claim is approximately 5970 feet East and 2141 feet North of the surveyed Southeast corner of Section 14, Township 17 North, Range 13 West, Gila and Salt River Meridian.

DATED AND POSTED on the ground this
24th day of September, 2020.

Claim Map for SAY Lode Claim

Timothy M. Marsh
Timothy M. Marsh, Agent for:

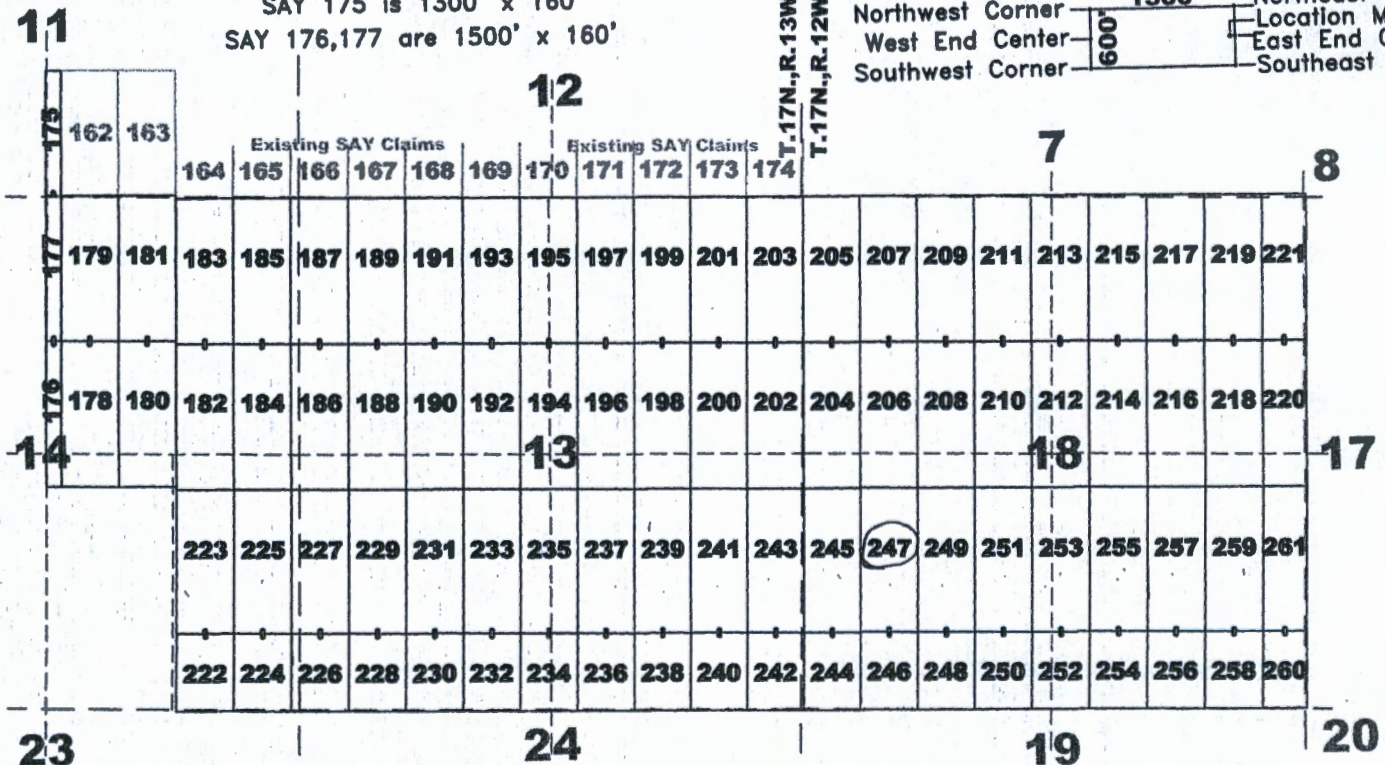

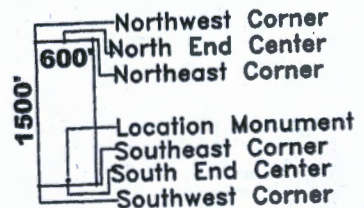
Bell Resources (Nevada) Corporation
4750 North Bonanza Avenue
Tucson, Arizona 85749

Typical Claims

Scale 1" = 2000'
1:24000

Location Monuments are 10' from end lines.

- SAY 222-260 evens are 800' long
- SAY 220,221,260,261 are 450' wide
- SAY 175 is 1300' x 160'
- SAY 176,177 are 1500' x 160'



The above map depicts the SAY 247 lode mining claim, which is located in Section(s) 18, Township 17 North, Range(s) 12 West, Gila and Salt River Meridian, Mohave County, Arizona. The claim corners, end centers, and location monument are marked by 2 inch by 2 inch by 5 foot wooden posts with aluminum tags. The bearings and distances between claim corners are as depicted on the map.

ANHC461677

Recording requested by:
Bell Resources (Nevada) Corporation

When recorded return to:
Tim Marsh
4750 N. Bonanza Avenue
Tucson, AZ 85749

FEE# 2020057381

OFFICIAL RECORDS
OF MOHAVE COUNTY
KRISTI BLAIR,
COUNTY RECORDER



10/05/2020 02:11 PM Fee: \$30.00

PAGE: 1 of 1

LOCATION NOTICE FOR LODE MINING CLAIM

NOTICE IS HEREBY GIVEN that the SAY 248 lode mining claim has been located by Bell Resources (Nevada) Corporation, 4750 North Bonanza Avenue, Tucson, Arizona 85749. The general course of this claim is north-south and it is situated in Mohave County, Arizona. This claim is 800 feet in length and 600 feet in width. This claim runs from the location monument on which this location notice is posted approximately 10 feet in a northerly direction to the north end line and 790 feet in a southerly direction to the south end line with 300 feet on each side of the monument of location and centerline of the claim. This claim is marked by six monuments, one at each corner and one at the center of each end line of the claim.

The location monument on which this notice is posted is situated within Section 18, Township 17 North, Range 12 West, Gila and Salt River Meridian, Arizona, and this claim occupies the following Quarter Section(s), Section(s), Township(s), and Range(s):

Quarter Section	Section	Township	Range
<u>SW</u>	<u>18</u>	17 North	<u>12</u> West
<u>NW</u>	<u>19</u>	17 North	<u>12</u> West
_____	_____	17 North	_____ West
_____	_____	17 North	_____ West

The Northwest corner of this claim is approximately 6532 feet East and 627 feet North of the surveyed Southeast corner of Section 14, Township 17 North, Range 13 West, Gila and Salt River Meridian.

DATED AND POSTED on the ground this 21st day of September, 2020.

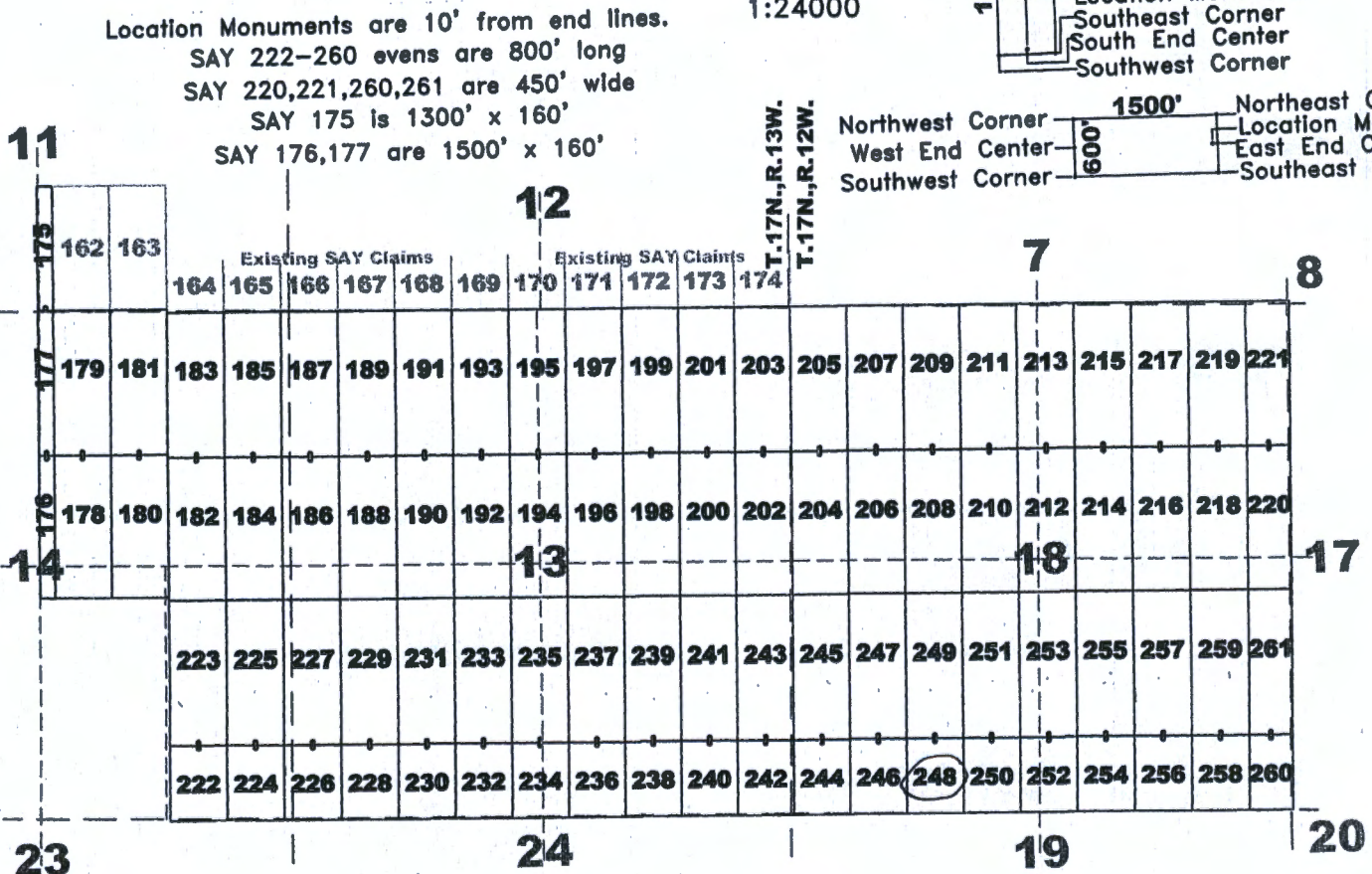
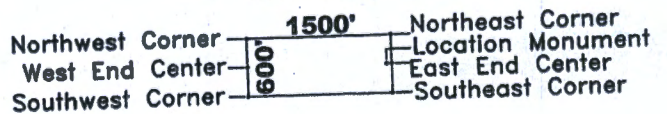
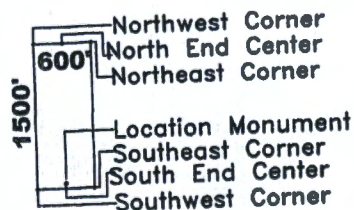
Claim Map for SAY Lode Claim

Timothy M. Marsh
Timothy M. Marsh, Agent for:

Bell Resources (Nevada) Corporation
4750 North Bonanza Avenue
Tucson, Arizona 85749

Typical Claims

Scale 1" = 2000'
1:24000



The above map depicts the SAY 248 lode mining claim, which is located in Section(s) 18,19, Township 17 North, Range(s) 12 West, Gila and Salt River Meridian, Mohave County, Arizona. The claim corners, end centers, and location monument are marked by 2 inch by 2 inch by 5 foot wooden posts with aluminum tags. The bearings and distances between claim corners are as depicted on the map.

RECEIVED
 BLM AZ STATE OFFICE
 2020 OCT 30 A 9:11
 PHOENIX ARIZONA

AMC461678

Recording requested by:
Bell Resources (Nevada) Corporation

When recorded return to:
Tim Marsh
4750 N. Bonanza Avenue
Tucson, AZ 85749

FEE# 2020057382

OFFICIAL RECORDS
OF MOHAVE COUNTY
KRISTI BLAIR,
COUNTY RECORDER



10/05/2020 02:11 PM Fee: \$30.00

PAGE: 1 of 1

LOCATION NOTICE FOR LODE MINING CLAIM

NOTICE IS HEREBY GIVEN that the SAY 249 lode mining claim has been located by Bell Resources (Nevada) Corporation, 4750 North Bonanza Avenue, Tucson, Arizona 85749. The general course of this claim is north-south and it is situated in Mohave County, Arizona. This claim is 1500 feet in length and 600 feet in width. This claim runs from the location monument on which this location notice is posted approximately 1490 feet in a northerly direction to the north end line and 10 feet in a southerly direction to the south end line with 300 feet on each side of the monument of location and centerline of the claim. This claim is marked by six monuments, one at each corner and one at the center of each end line of the claim.

The location monument on which this notice is posted is situated within Section 18, Township 17 North, Range 12 West, Gila and Salt River Meridian, Arizona, and this claim occupies the following Quarter Section(s), Section(s), Township(s), and Range(s):

Quarter Section	Section	Township	Range
<u>SW</u>	<u>18</u>	17 North	<u>12</u> West
_____	_____	17 North	_____ West
_____	_____	17 North	_____ West
_____	_____	17 North	_____ West

RECEIVED
 BLM AZ STATE OFFICE
 2020 OCT 30 A 9 51
 PHOENIX, ARIZONA

The Northwest corner of this claim is approximately 6569 feet East and 2127 feet North of the surveyed Southeast corner of Section 14, Township 17 North, Range 13 West, Gila and Salt River Meridian.

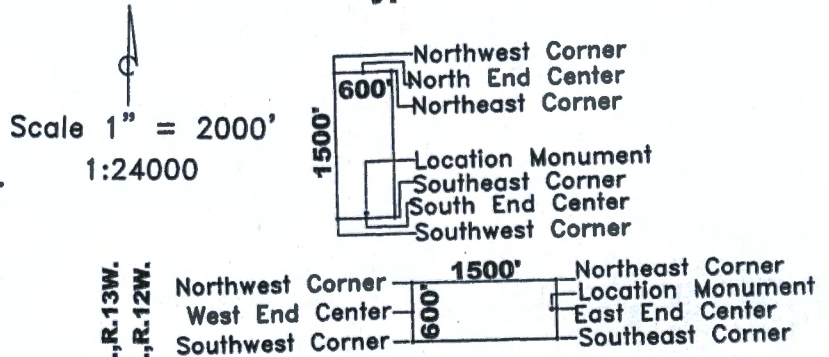
DATED AND POSTED on the ground this 25 day of September, 2020.

Claim Map for SAY Lode Claim

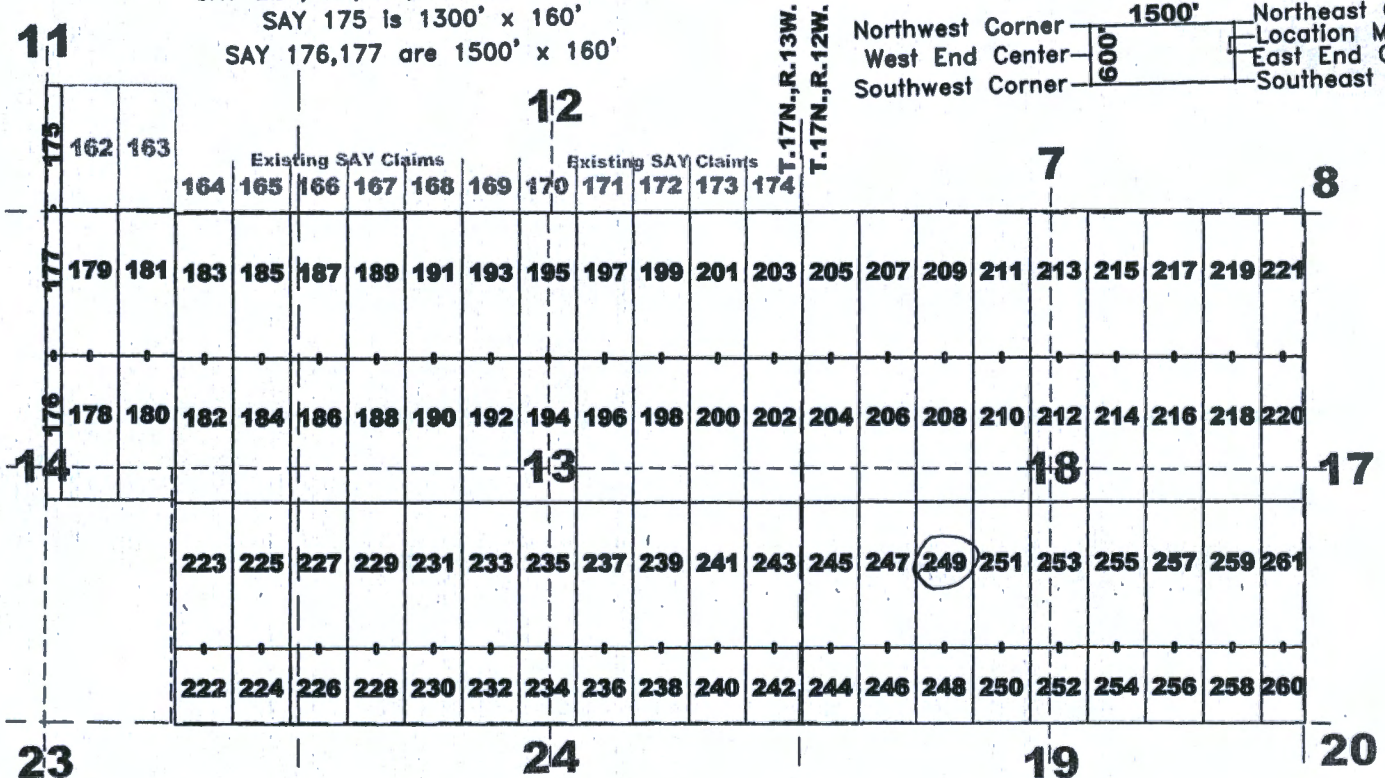
[Signature]
Timothy M. Marsh, Agent for:

Bell Resources (Nevada) Corporation
4750 North Bonanza Avenue
Tucson, Arizona 85749

Typical Claims



Location Monuments are 10' from end lines.
 SAY 222-260 evens are 800' long
 SAY 220,221,260,261 are 450' wide
 SAY 175 is 1300' x 160'
 SAY 176,177 are 1500' x 160'



AMC461679

The above map depicts the SAY 249 lode mining claim, which is located in Section(s) 18, Township 17 North, Range(s) 12 West, Gila and Salt River Meridian, Mohave County, Arizona. The claim corners, end centers, and location monument are marked by 2 inch by 2 inch by 5 foot wooden posts with aluminum tags. The bearings and distances between claim corners are as depicted on the map.

Recording requested by:
Bell Resources (Nevada) Corporation

FEE# 2020057383

OFFICIAL RECORDS
OF MOHAVE COUNTY
KRISTI BLAIR,
COUNTY RECORDER



10/05/2020 02:11 PM Fee: \$30.00

PAGE: 1 of 1

When recorded return to:
Tim Marsh
4750 N. Bonanza Avenue
Tucson, AZ 85749

LOCATION NOTICE FOR LODE MINING CLAIM

NOTICE IS HEREBY GIVEN that the SAY 250 lode mining claim has been located by Bell Resources (Nevada) Corporation, 4750 North Bonanza Avenue, Tucson, Arizona 85749. The general course of this claim is north-south and it is situated in Mohave County, Arizona. This claim is 800 feet in length and 600 feet in width. This claim runs from the location monument on which this location notice is posted approximately 10 feet in a northerly direction to the north end line and 790 feet in a southerly direction to the south end line with 300 feet on each side of the monument of location and centerline of the claim. This claim is marked by six monuments, one at each corner and one at the center of each end line of the claim.

The location monument on which this notice is posted is situated within Section 18, Township 17 North, Range 12 West, Gila and Salt River Meridian, Arizona, and this claim occupies the following Quarter Section(s), Section(s), Township(s), and Range(s):

Quarter Section	Section	Township	Range
<u>SW</u>	<u>18</u>	17 North	<u>12</u> West
<u>NW</u>	<u>19</u>	17 North	<u>12</u> West
---	---	17 North	West
---	---	17 North	West

RECEIVED
 DEPT. OF STATE OF ARIZONA
 2020 OCT 30 A 9:12
 PHOENIX, ARIZONA

The Northwest corner of this claim is approximately 7132 feet East and 612 feet North of the surveyed Southeast corner of Section 14, Township 17 North, Range 13 West, Gila and Salt River Meridian,

DATED AND POSTED on the ground this 21st day of September, 2020.

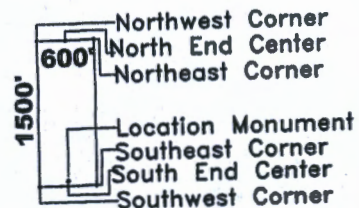
Claim Map for SAY Lode Claim

Timothy M. Marsh, Agent for:

Bell Resources (Nevada) Corporation
4750 North Bonanza Avenue
Tucson, Arizona 85749

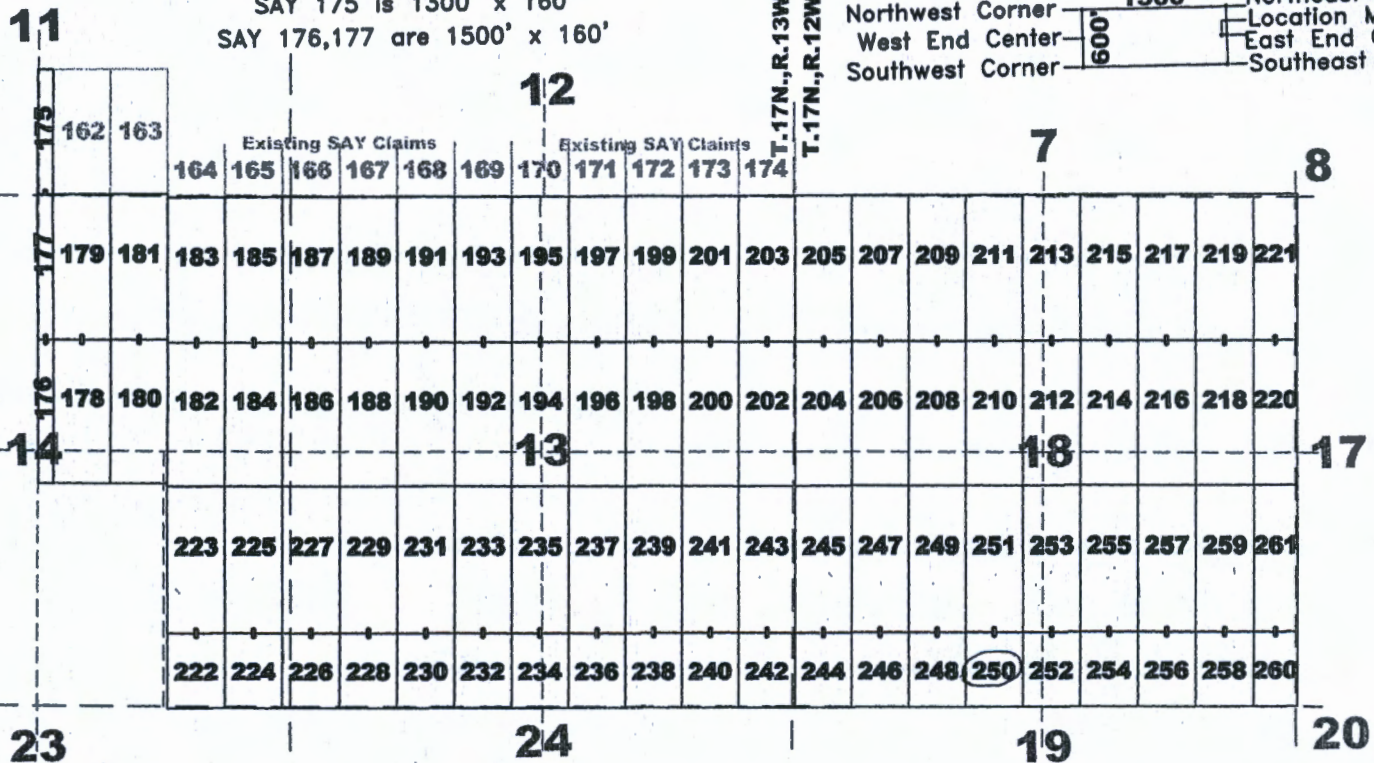
Typical Claims

Scale 1" = 2000'
1:24000



Location Monuments are 10' from end lines.

- SAY 222-260 evens are 800' long
- SAY 220,221,260,261 are 450' wide
- SAY 175 is 1300' x 160'
- SAY 176,177 are 1500' x 160'



ANCL 61680

The above map depicts the SAY 250 lode mining claim, which is located in Section(s) 18, 19, Township 17 North, Range(s) 12 West, Gila and Salt River Meridian, Mohave County, Arizona. The claim corners, end centers, and location monument are marked by 2 inch by 2 inch by 5 foot wooden posts with aluminum tags. The bearings and distances between claim corners are as depicted on the map.

Recording requested by:
Bell Resources (Nevada) Corporation

When recorded return to:
Tim Marsh
4750 N. Bonanza Avenue
Tucson, AZ 85749

FEE# 2020057384

OFFICIAL RECORDS
OF MOHAVE COUNTY
KRISTI BLAIR,
COUNTY RECORDER



10/05/2020 02:11 PM Fee: \$30.00

PAGE: 1 of 1

LOCATION NOTICE FOR LODE MINING CLAIM

NOTICE IS HEREBY GIVEN that the SAY 251 lode mining claim has been located by Bell Resources (Nevada) Corporation, 4750 North Bonanza Avenue, Tucson, Arizona 85749. The general course of this claim is north-south and it is situated in Mohave County, Arizona. This claim is 1500 feet in length and 600 feet in width. This claim runs from the location monument on which this location notice is posted approximately 1490 feet in a northerly direction to the north end line and 10 feet in a southerly direction to the south end line with 300 feet on each side of the monument of location and centerline of the claim. This claim is marked by six monuments, one at each corner and one at the center of each end line of the claim.

The location monument on which this notice is posted is situated within Section 18, Township 17 North, Range 12 West, Gila and Salt River Meridian, Arizona, and this claim occupies the following Quarter Section(s), Section(s), Township(s), and Range(s):

Quarter Section	Section	Township	Range
<u>SW</u>	<u>18</u>	17 North	<u>12</u> West
_____	_____	17 North	_____ West
_____	_____	17 North	_____ West
_____	_____	17 North	_____ West

RECEIVED
 DIVISION OF STATE OF ARIZONA
 2020 OCT 30 A 9:12
 PHOENIX, ARIZONA

The Northwest corner of this claim is approximately 7169 feet East and 2112 feet North of the surveyed Southeast corner of Section 14, Township 17 North, Range 13 West, Gila and Salt River Meridian.

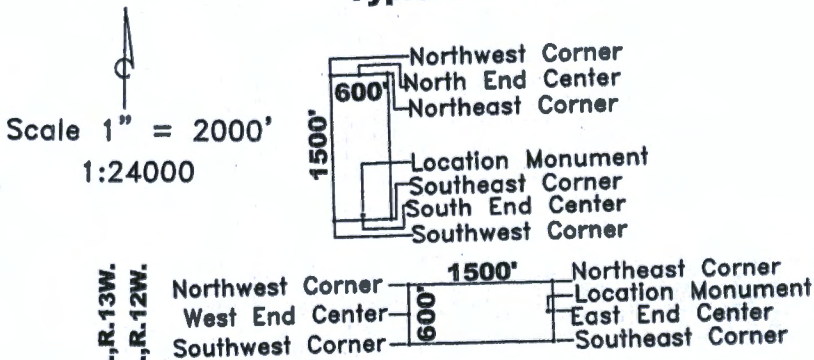
DATED AND POSTED on the ground this 25th day of September, 2020.

Claim Map for SAY Lode Claim

Timothy M. Marsh
Timothy M. Marsh, Agent for:

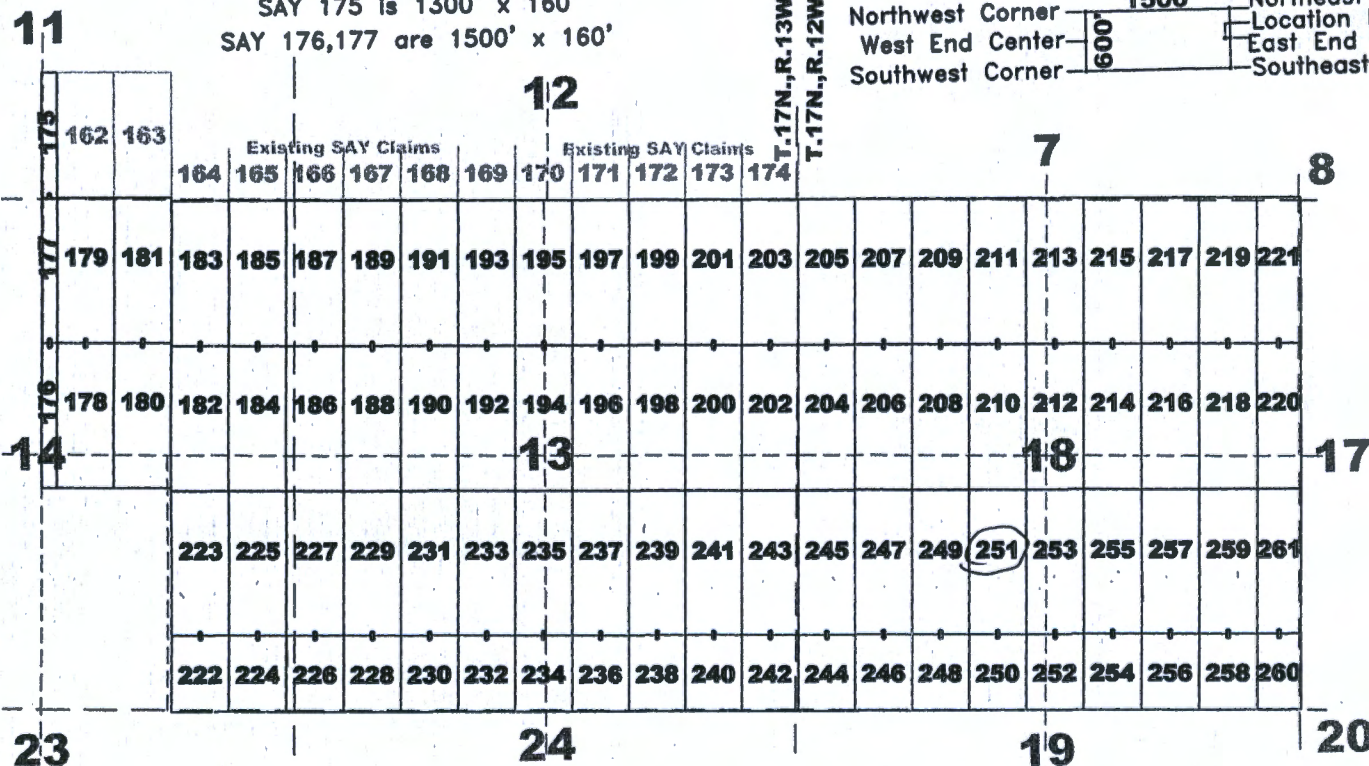
Bell Resources (Nevada) Corporation
4750 North Bonanza Avenue
Tucson, Arizona 85749

Typical Claims



Location Monuments are 10' from end lines.

- SAY 222-260 evens are 800' long
- SAY 220,221,260,261 are 450' wide
- SAY 175 is 1300' x 160'
- SAY 176,177 are 1500' x 160'



AMC461681

The above map depicts the SAY 251 lode mining claim, which is located in Section(s) 18, Township 17 North, Range(s) 12 West, Gila and Salt River Meridian, Mohave County, Arizona. The claim corners, end centers, and location monument are marked by 2 inch by 2 inch by 5 foot wooden posts with aluminum tags. The bearings and distances between claim corners are as depicted on the map.

Recording requested by:
Bell Resources (Nevada) Corporation

FEE# 2020057385

OFFICIAL RECORDS
OF MOHAVE COUNTY
KRISTI BLAIR,
COUNTY RECORDER



10/05/2020 02:11 PM Fee: \$30.00

When recorded return to:
Tim Marsh
4750 N. Bonanza Avenue
Tucson, AZ 85749

PAGE: 1 of 1

LOCATION NOTICE FOR LODE MINING CLAIM

NOTICE IS HEREBY GIVEN that the SAY 252 lode mining claim has been located by Bell Resources (Nevada) Corporation, 4750 North Bonanza Avenue, Tucson, Arizona 85749. The general course of this claim is north-south and it is situated in Mohave County, Arizona. This claim is 800 feet in length and 600 feet in width. This claim runs from the location monument on which this location notice is posted approximately 10 feet in a northerly direction to the north end line and 790 feet in a southerly direction to the south end line with 300 feet on each side of the monument of location and centerline of the claim. This claim is marked by six monuments, one at each corner and one at the center of each end line of the claim.

The location monument on which this notice is posted is situated within Section 18, Township 17 North, Range 12 West, Gila and Salt River Meridian, Arizona, and this claim occupies the following Quarter Section(s), Section(s), Township(s), and Range(s):

Quarter Section	Section	Township	Range
<u>SW</u>	<u>18</u>	17 North	<u>12</u> West
<u>SE</u>	<u>18</u>	17 North	<u>12</u> West
<u>NW</u>	<u>19</u>	17 North	<u>12</u> West
<u>NE</u>	<u>19</u>	17 North	<u>12</u> West

The Northwest corner of this claim is approximately 7732 feet East and 598 feet North of the surveyed Southeast corner of Section 14, Township 17 North, Range 13 West, Gila and Salt River Meridian.

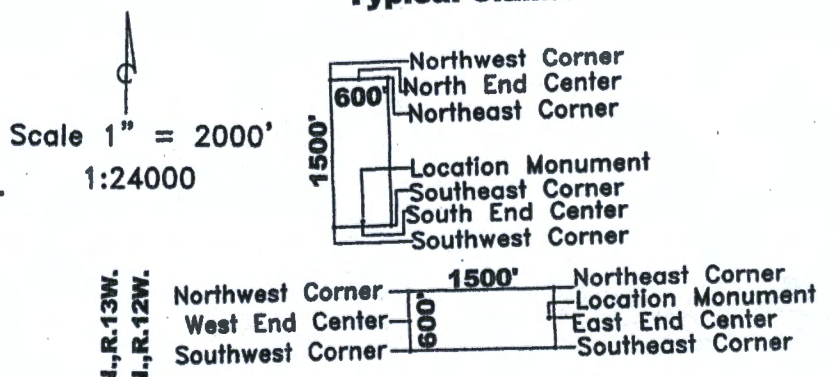
DATED AND POSTED on the ground this 21st day of September, 2020.

Claim Map for SAY Lode Claim

Timothy M. Marsh
Timothy M. Marsh, Agent for:

Bell Resources (Nevada) Corporation
4750 North Bonanza Avenue
Tucson, Arizona 85749

Typical Claims



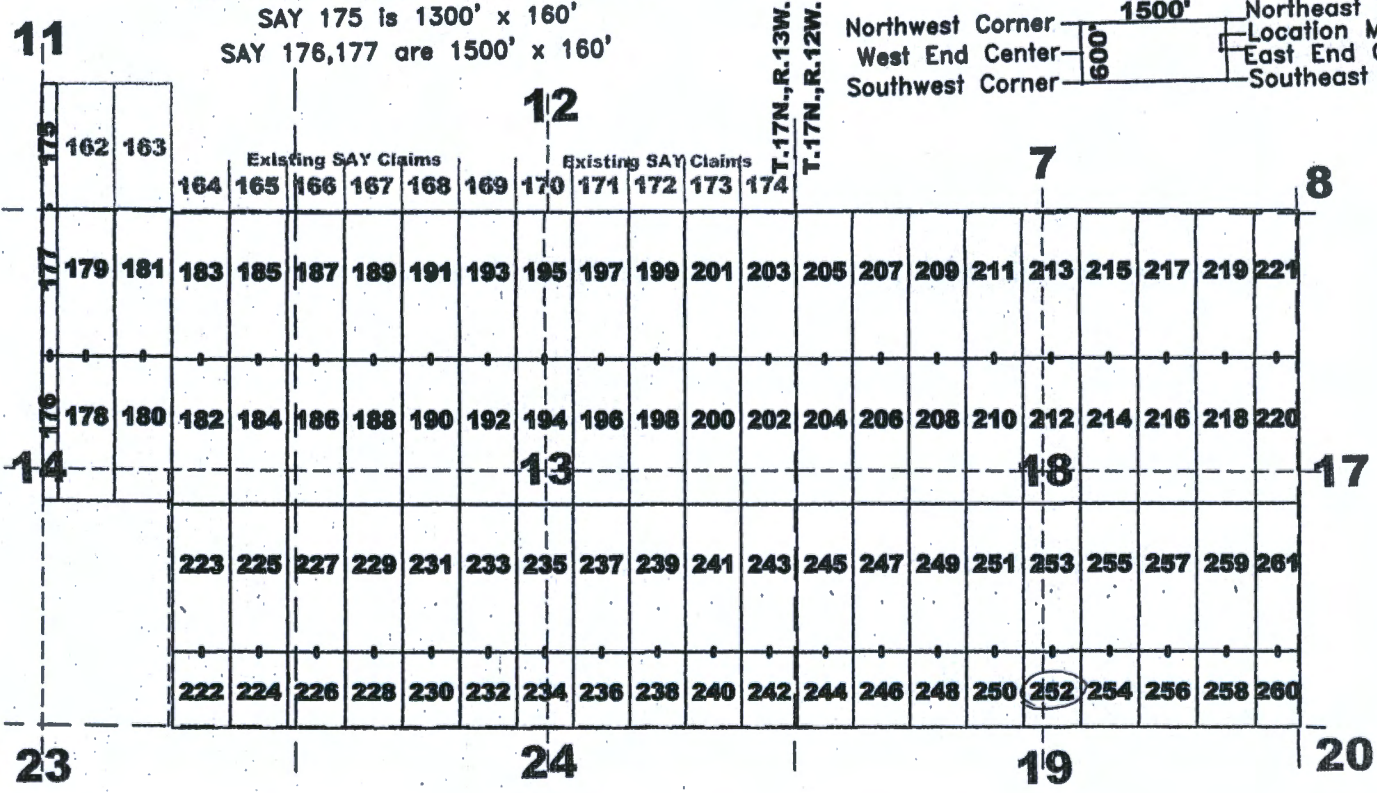
Location Monuments are 10' from end lines.

SAY 222-260 evens are 800' long

SAY 220,221,260,261 are 450' wide

SAY 175 is 1300' x 160'

SAY 176,177 are 1500' x 160'



AMC461682

The above map depicts the SAY 252 lode mining claim, which is located in Section(s) 18, 19, Township 17 North, Range(s) 12 West, Gila and Salt River Meridian, Mohave County, Arizona. The claim corners, end centers, and location monument are marked by 2 inch by 2 inch by 5 foot wooden posts with aluminum tags. The bearings and distances between claim corners are as depicted on the map.

Recording requested by:
Bell Resources (Nevada) Corporation

When recorded return to:
Tim Marsh
4750 N. Bonanza Avenue
Tucson, AZ 85749

FEE# 2020057386

OFFICIAL RECORDS
OF MOHAVE COUNTY
KRISTI BLAIR,
COUNTY RECORDER



10/05/2020 02:11 PM Fee: \$30.00

PAGE: 1 of 1

LOCATION NOTICE FOR LODE MINING CLAIM

NOTICE IS HEREBY GIVEN that the SAY 253 lode mining claim has been located by Bell Resources (Nevada) Corporation, 4750 North Bonanza Avenue, Tucson, Arizona 85749. The general course of this claim is north-south and it is situated in Mohave County, Arizona. This claim is 1500 feet in length and 600 feet in width. This claim runs from the location monument on which this location notice is posted approximately 1490 feet in a northerly direction to the north end line and 10 feet in a southerly direction to the south end line with 300 feet on each side of the monument of location and centerline of the claim. This claim is marked by six monuments, one at each corner and one at the center of each end line of the claim.

The location monument on which this notice is posted is situated within Section 18, Township 17 North, Range 12 West, Gila and Salt River Meridian, Arizona, and this claim occupies the following Quarter Section(s), Section(s), Township(s), and Range(s):

Quarter Section	Section	Township	Range
<u>SW</u>	<u>18</u>	17 North	<u>12</u> West
<u>SE</u>	<u>18</u>	17 North	<u>12</u> West
_____	_____	17 North	_____ West
_____	_____	17 North	_____ West

RECEIVED
 MOHAVE COUNTY RECORDER
 OCT 30 A 9 42

The Northwest corner of this claim is approximately 7769 feet East and 2097 feet North of the surveyed Southeast corner of Section 14, Township 17 North, Range 13 West, Gila and Salt River Meridian.

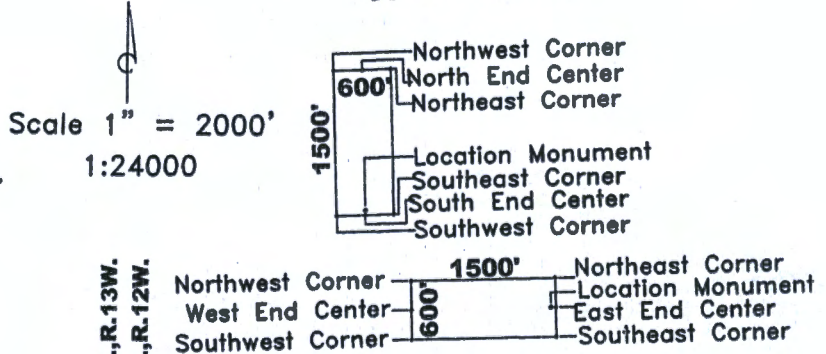
DATED AND POSTED on the ground this 21st day of September, 2020.

Claim Map for SAY Lode Claim

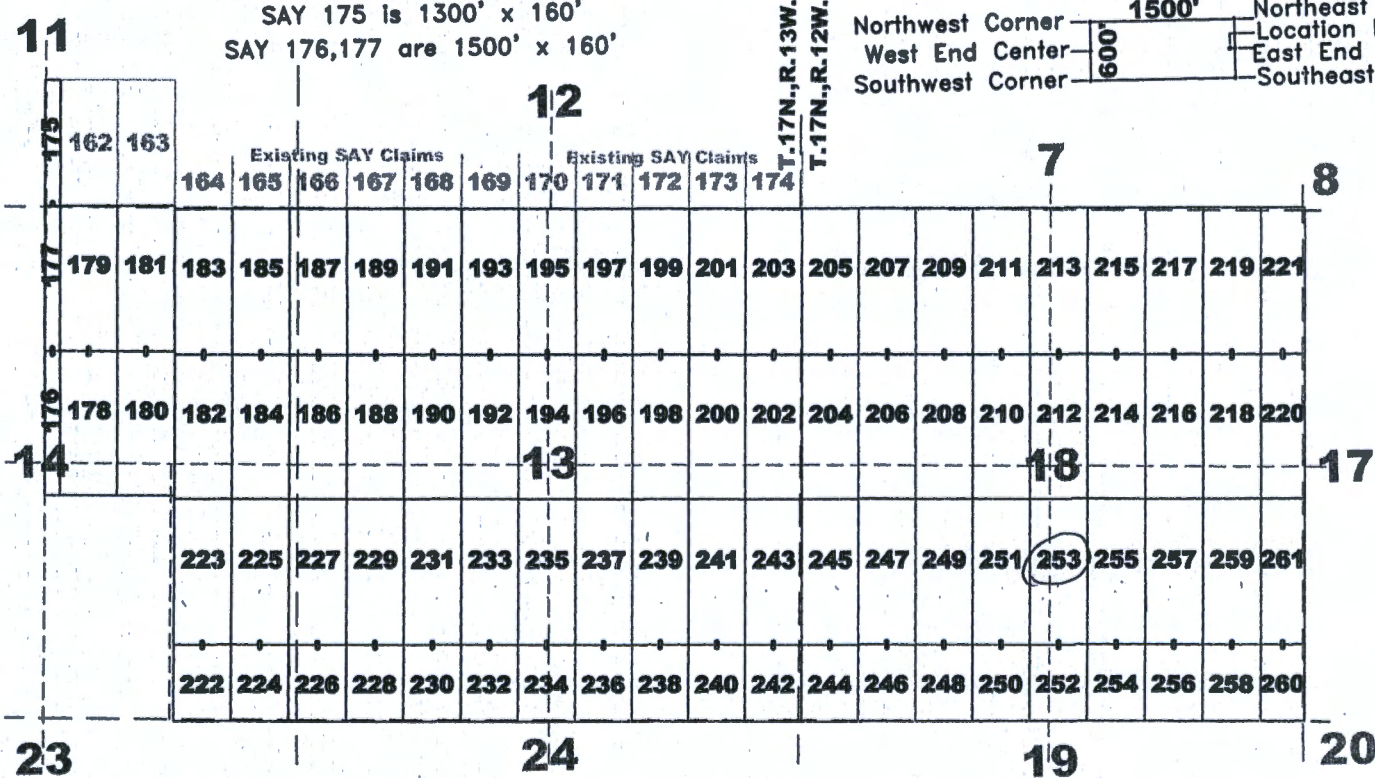
Timothy M. Marsh
Timothy M. Marsh, Agent for:

Bell Resources (Nevada) Corporation
4750 North Bonanza Avenue
Tucson, Arizona 85749

Typical Claims



Location Monuments are 10' from end lines.
 SAY 222-260 evens are 800' long
 SAY 220,221,260,261 are 450' wide
 SAY 175 is 1300' x 160'
 SAY 176,177 are 1500' x 160'



AMC461683

The above map depicts the SAY 253 lode mining claim, which is located in Section(s) 18, Township 17 North, Range(s) 12 West, Gila and Salt River Meridian, Mohave County, Arizona. The claim corners, end centers, and location monument are marked by 2 inch by 2 inch by 5 foot wooden posts with aluminum tags. The bearings and distances between claim corners are as depicted on the map.

Recording requested by:
Bell Resources (Nevada) Corporation

FEE# 2020057387

OFFICIAL RECORDS
OF MOHAVE COUNTY
KRISTI BLAIR,
COUNTY RECORDER



10/05/2020 02:11 PM Fee: \$30.00

PAGE: 1 of 1

When recorded return to:
Tim Marsh
4750 N. Bonanza Avenue
Tucson, AZ 85749

LOCATION NOTICE FOR LODE MINING CLAIM

NOTICE IS HEREBY GIVEN that the SAY 254 lode mining claim has been located by Bell Resources (Nevada) Corporation, 4750 North Bonanza Avenue, Tucson, Arizona 85749. The general course of this claim is north-south and it is situated in Mohave County, Arizona. This claim is 800 feet in length and 600 feet in width. This claim runs from the location monument on which this location notice is posted approximately 10 feet in a northerly direction to the north end line and 790 feet in a southerly direction to the south end line with 300 feet on each side of the monument of location and centerline of the claim. This claim is marked by six monuments, one at each corner and one at the center of each end line of the claim.

The location monument on which this notice is posted is situated within Section 18, Township 17 North, Range 12 West, Gila and Salt River Meridian, Arizona, and this claim occupies the following Quarter Section(s), Section(s), Township(s), and Range(s):

Quarter Section	Section	Township	Range
<u>SE</u>	<u>18</u>	17 North	<u>12</u> West
<u>NB</u>	<u>19</u>	17 North	<u>12</u> West
_____	_____	17 North	_____ West
_____	_____	17 North	_____ West

RECEIVED
 BUREAU OF STATE OFFICE
 2020 OCT 30 A 9 11
 PHOENIX ARIZONA

The Northwest corner of this claim is approximately 8332 feet East and 583 feet North of the surveyed Southeast corner of Section 14, Township 17 North, Range 13 West, Gila and Salt River Meridian.

DATED AND POSTED on the ground this 25~~th~~ day of September, 2020.

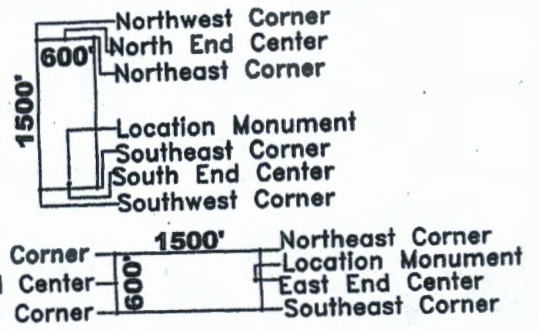
Claim Map for SAY Lode Claim

Timothy M. Marsh
Timothy M. Marsh, Agent for:

Bell Resources (Nevada) Corporation
4750 North Bonanza Avenue
Tucson, Arizona 85749

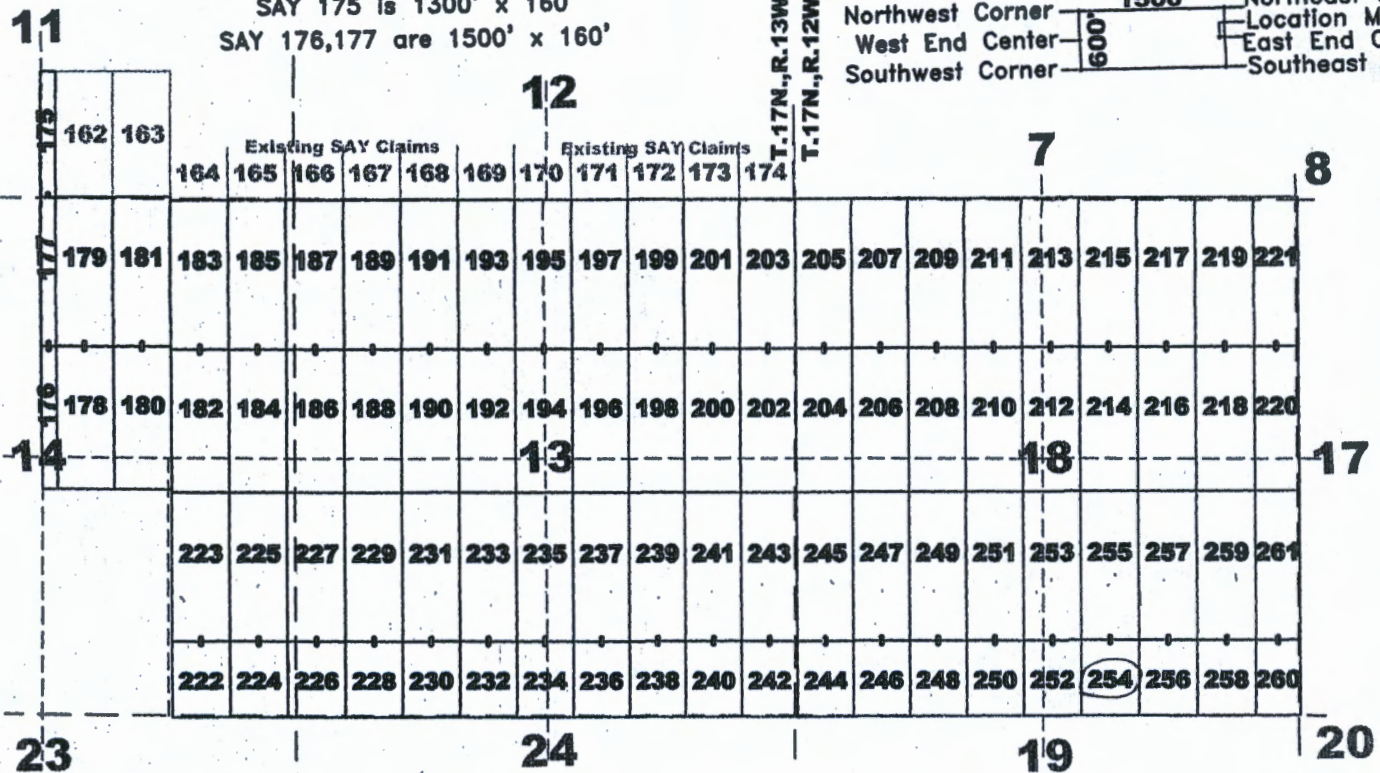
Scale 1" = 2000'
1:24000

Typical Claims



Location Monuments are 10' from end lines.

- SAY 222-260 evens are 800' long
- SAY 220,221,260,261 are 450' wide
- SAY 175 is 1300' x 160'
- SAY 176,177 are 1500' x 160'



AMC461684

The above map depicts the SAY 254 lode mining claim, which is located in Section(s) 18, 19, Township 17 North, Range(s) 12 West, Gila and Salt River Meridian, Mohave County, Arizona. The claim corners, end centers, and location monument are marked by 2 inch by 2 inch by 5 foot wooden posts with aluminum tags. The bearings and distances between claim corners are as depicted on the map.

Recording requested by:
Bell Resources (Nevada) Corporation

When recorded return to:
Tim Marsh
4750 N. Bonanza Avenue
Tucson, AZ 85749

FEE# 2020057388

OFFICIAL RECORDS
OF MOHAVE COUNTY
KRISTI BLAIR,
COUNTY RECORDER



10/05/2020 02:11 PM Fee: \$30.00

PAGE: 1 of 1

LOCATION NOTICE FOR LODE MINING CLAIM

NOTICE IS HEREBY GIVEN that the SAY 255 lode mining claim has been located by Bell Resources (Nevada) Corporation, 4750 North Bonanza Avenue, Tucson, Arizona 85749. The general course of this claim is north-south and it is situated in Mohave County, Arizona. This claim is 1500 feet in length and 600 feet in width. This claim runs from the location monument on which this location notice is posted approximately 1490 feet in a northerly direction to the north end line and 10 feet in a southerly direction to the south end line with 300 feet on each side of the monument of location and centerline of the claim. This claim is marked by six monuments, one at each corner and one at the center of each end line of the claim.

The location monument on which this notice is posted is situated within Section 18, Township 17 North, Range 12 West, Gila and Salt River Meridian, Arizona, and this claim occupies the following Quarter Section(s), Section(s), Township(s), and Range(s):

Quarter Section	Section	Township	Range
<u>SE</u>	<u>18</u>	17 North	<u>12</u> West
_____	_____	17 North	_____ West
_____	_____	17 North	_____ West
_____	_____	17 North	_____ West

RECEIVED
 BLM AZ STATE OFFICE
 2020 OCT 30 A 9:12
 PHOENIX, ARIZONA

The Northwest corner of this claim is approximately 8369 feet East and 2082 feet North of the surveyed Southeast corner of Section 14, Township 17 North, Range 13 West, Gila and Salt River Meridian.

DATED AND POSTED on the ground this 21st day of September, 2020.


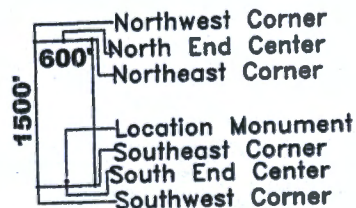
Claim Map for SAY Lode Claim

Timothy M. Marsh, Agent for:

Bell Resources (Nevada) Corporation
4750 North Bonanza Avenue
Tucson, Arizona 85749

Typical Claims

Scale 1" = 2000'
1:24000



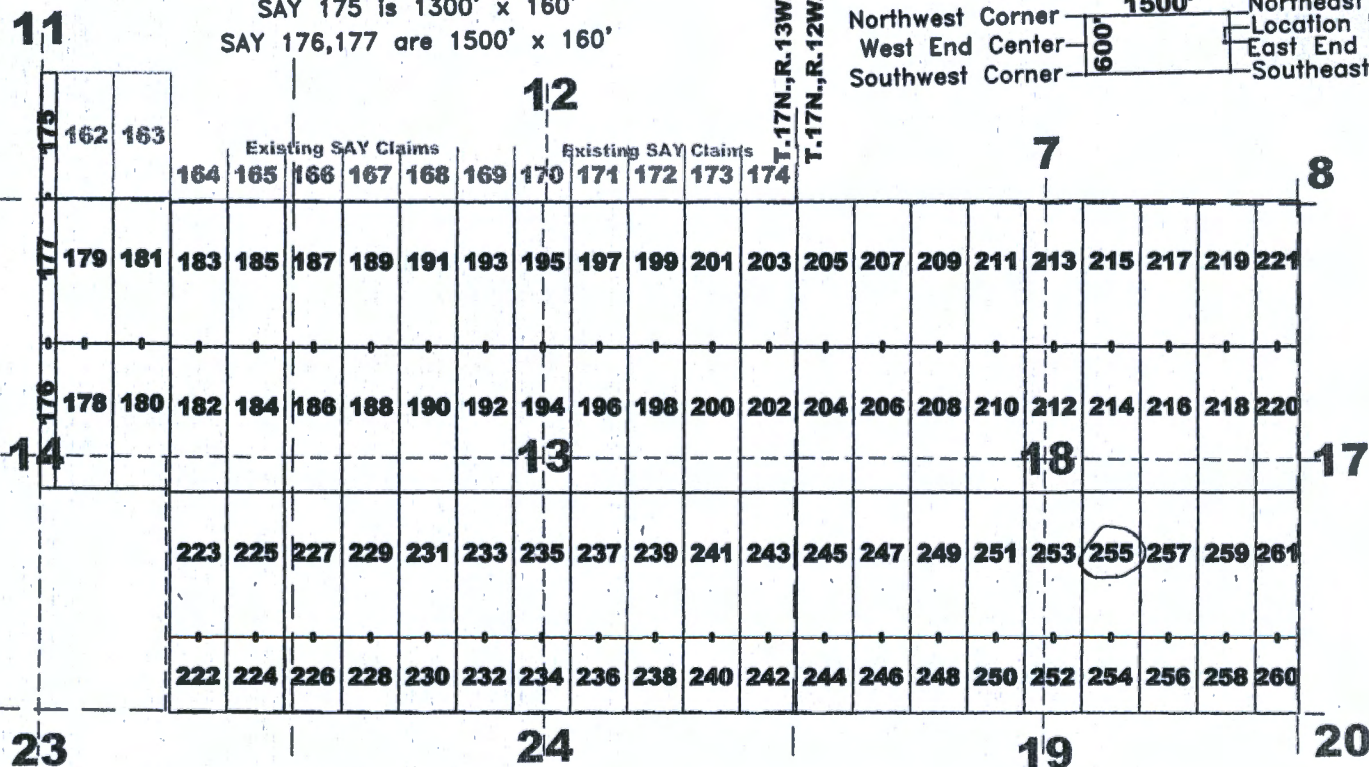
Location Monuments are 10' from end lines.

SAY 222-260 evens are 800' long

SAY 220,221,260,261 are 450' wide

SAY 175 is 1300' x 160'

SAY 176,177 are 1500' x 160'



AMC461685

The above map depicts the SAY 255 lode mining claim, which is located in Section(s) 18, Township 17 North, Range(s) 12 West, Gila and Salt River Meridian, Mohave County, Arizona. The claim corners, end centers, and location monument are marked by 2 inch by 2 inch by 5 foot wooden posts with aluminum tags. The bearings and distances between claim corners are as depicted on the map.

Recording requested by:
Bell Resources (Nevada) Corporation

FEE# 2020057389

OFFICIAL RECORDS
OF MOHAVE COUNTY
KRISTI BLAIR,
COUNTY RECORDER



10/05/2020 02:11 PM Fee: \$30.00

When recorded return to:
Tim Marsh
4750 N. Bonanza Avenue
Tucson, AZ 85749

PAGE: 1 of 1

LOCATION NOTICE FOR LODE MINING CLAIM

NOTICE IS HEREBY GIVEN that the SAY 256 lode mining claim has been located by Bell Resources (Nevada) Corporation, 4750 North Bonanza Avenue, Tucson, Arizona 85749. The general course of this claim is north-south and it is situated in Mohave County, Arizona. This claim is 800 feet in length and 600 feet in width. This claim runs from the location monument on which this location notice is posted approximately 10 feet in a northerly direction to the north end line and 790 feet in a southerly direction to the south end line with 300 feet on each side of the monument of location and centerline of the claim. This claim is marked by six monuments, one at each corner and one at the center of each end line of the claim.

The location monument on which this notice is posted is situated within Section 18, Township 17 North, Range 12 West, Gila and Salt River Meridian, Arizona, and this claim occupies the following Quarter Section(s), Section(s), Township(s), and Range(s):

Quarter Section	Section	Township	Range
<u>SE</u>	<u>18</u>	17 North	<u>12</u> West
<u>NE</u>	<u>19</u>	17 North	<u>12</u> West
_____	_____	17 North	_____ West
_____	_____	17 North	_____ West

RECEIVED
MORNING STAR OFFICE
2020 OCT 30 A 9 42

The Northwest corner of this claim is approximately 8932 feet East and 568 feet North of the surveyed Southeast corner of Section 14, Township 17 North, Range 13 West, Gila and Salt River Meridian.

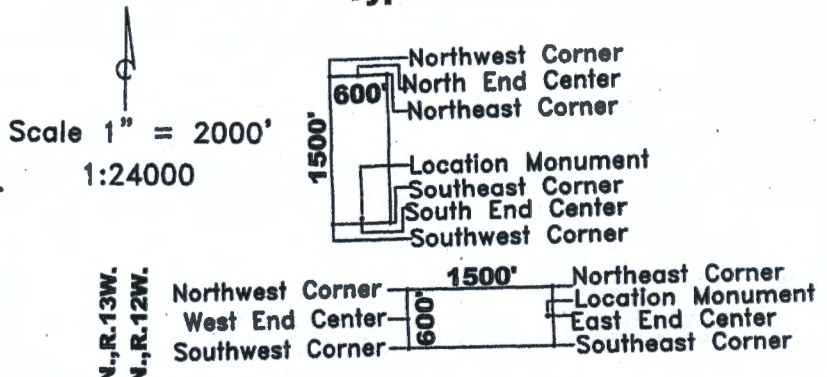
DATED AND POSTED on the ground this 21st day of September, 2020.

Claim Map for SAY Lode Claim

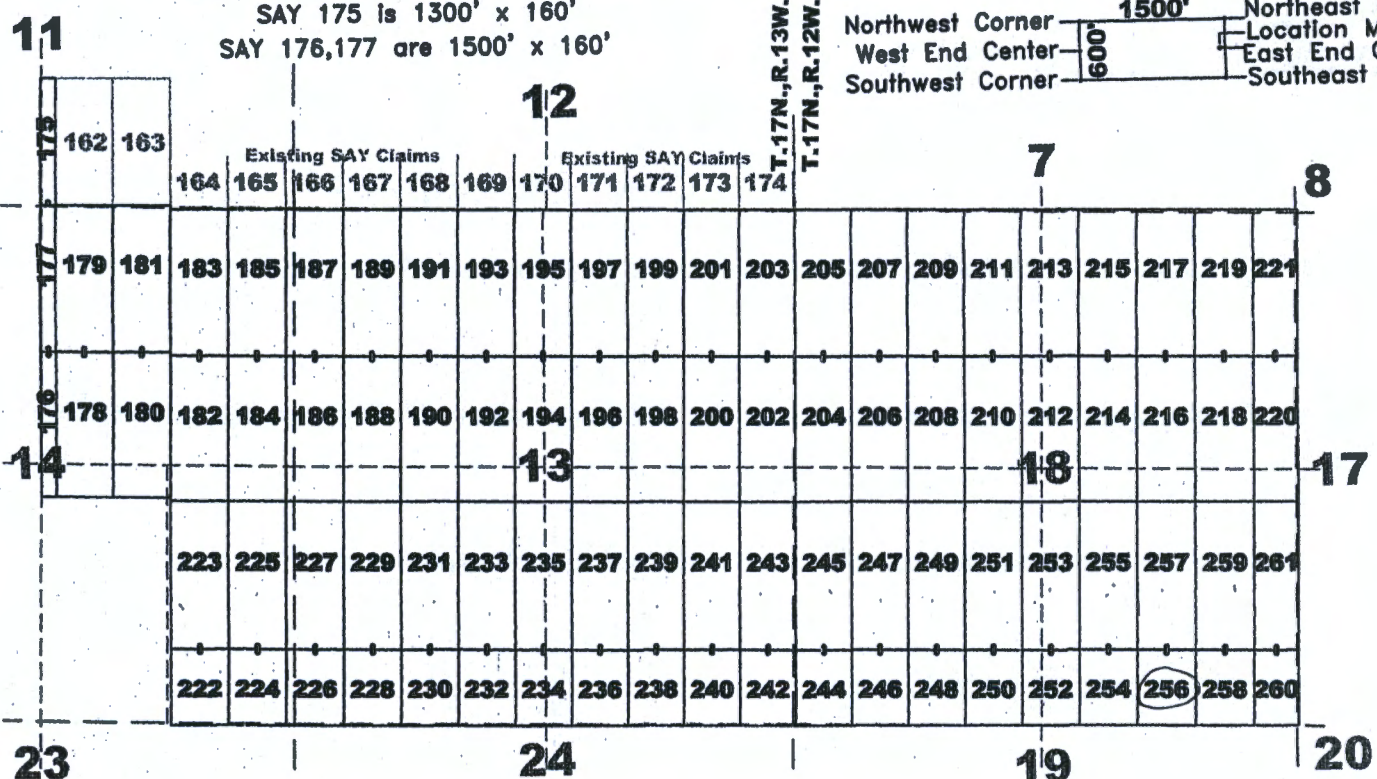
Timothy M. Marsh
Timothy M. Marsh, Agent for:

Bell Resources (Nevada) Corporation
4750 North Bonanza Avenue
Tucson, Arizona 85749

Typical Claims



Location Monuments are 10' from end lines.
SAY 222-260 evens are 800' long
SAY 220,221,260,261 are 450' wide
SAY 175 is 1300' x 160'
SAY 176,177 are 1500' x 160'



AMC461686

The above map depicts the SAY 256 lode mining claim, which is located in Section(s) 18, 19, Township 17 North, Range(s) 12 West, Gila and Salt River Meridian, Mohave County, Arizona. The claim corners, end centers, and location monument are marked by 2 inch by 2 inch by 5 foot wooden posts with aluminum tags. The bearings and distances between claim corners are as depicted on the map.

Recording requested by:
Bell Resources (Nevada) Corporation

When recorded return to:
Tim Marsh
4750 N. Bonanza Avenue
Tucson, AZ 85749

FEE# 2020057390

OFFICIAL RECORDS
OF MOHAVE COUNTY
KRISTI BLAIR,
COUNTY RECORDER



10/05/2020 02:11 PM Fee: \$30.00

PAGE: 1 of 1

LOCATION NOTICE FOR LODE MINING CLAIM

NOTICE IS HEREBY GIVEN that the SAY 257 lode mining claim has been located by Bell Resources (Nevada) Corporation, 4750 North Bonanza Avenue, Tucson, Arizona 85749. The general course of this claim is north-south and it is situated in Mohave County, Arizona. This claim is 1500 feet in length and 600 feet in width. This claim runs from the location monument on which this location notice is posted approximately 1490 feet in a northerly direction to the north end line and 10 feet in a southerly direction to the south end line with 300 feet on each side of the monument of location and centerline of the claim. This claim is marked by six monuments, one at each corner and one at the center of each end line of the claim.

The location monument on which this notice is posted is situated within Section 18, Township 17 North, Range 12 West, Gila and Salt River Meridian, Arizona, and this claim occupies the following Quarter Section(s), Section(s), Township(s), and Range(s):

Quarter Section	Section	Township	Range
<u>SE</u>	<u>18</u>	17 North	<u>12</u> West
_____	_____	17 North	_____ West
_____	_____	17 North	_____ West
_____	_____	17 North	_____ West

RECEIVED
 DEMAZ STAFF OFFICE
 2020 OCT 30 A 9:12
 PROPERTY RECORDS

The Northwest corner of this claim is approximately 8969 feet East and 2068 feet North of the surveyed Southeast corner of Section 14, Township 17 North, Range 13 West, Gila and Salt River Meridian.

DATED AND POSTED on the ground this 21st day of September, 2020.


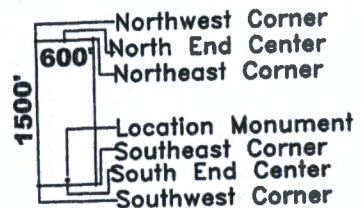
Claim Map for SAY Lode Claim

Timothy M. Marsh, Agent for:

Bell Resources (Nevada) Corporation
4750 North Bonanza Avenue
Tucson, Arizona 85749

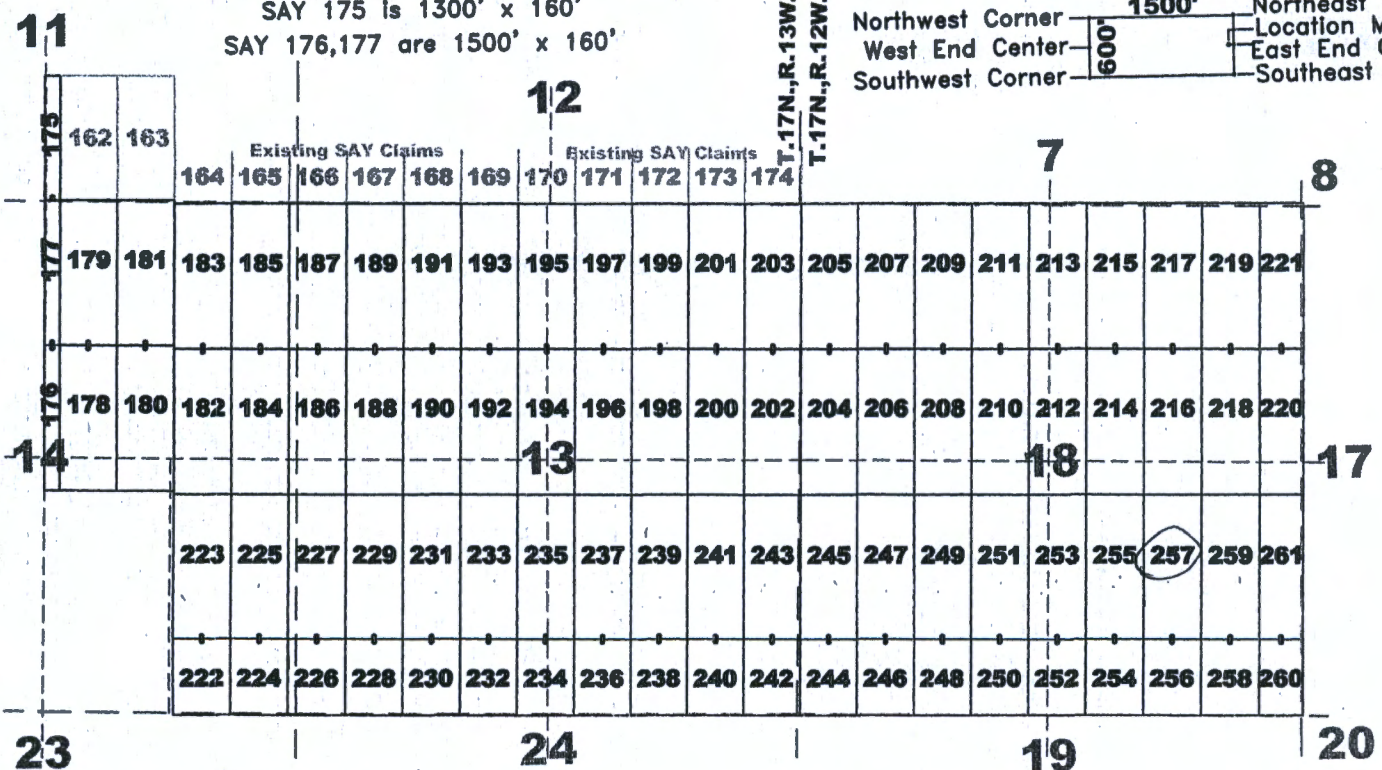
Typical Claims

Scale 1" = 2000'
1:24000



Location Monuments are 10' from end lines.

- SAY 222-260 evens are 800' long
- SAY 220,221,260,261 are 450' wide
- SAY 175 is 1300' x 160'
- SAY 176,177 are 1500' x 160'



The above map depicts the SAY 257 lode mining claim, which is located in Section(s) 18, Township 17 North, Range(s) 12 West, Gila and Salt River Meridian, Mohave County, Arizona. The claim corners, end centers, and location monument are marked by 2 inch by 2 inch by 5 foot wooden posts with aluminum tags. The bearings and distances between claim corners are as depicted on the map.

AMC461687

Recording requested by:
Bell Resources (Nevada) Corporation

FEE# 2020057391

OFFICIAL RECORDS
OF MOHAVE COUNTY
KRISTI BLAIR,
COUNTY RECORDER



10/05/2020 02:11 PM Fee: \$30.00

When recorded return to:
Tim Marsh
4750 N. Bonanza Avenue
Tucson, AZ 85749

PAGE: 1 of 1

LOCATION NOTICE FOR LODE MINING CLAIM

NOTICE IS HEREBY GIVEN that the SAY 258 lode mining claim has been located by Bell Resources (Nevada) Corporation, 4750 North Bonanza Avenue, Tucson, Arizona 85749. The general course of this claim is north-south and it is situated in Mohave County, Arizona. This claim is 800 feet in length and 600 feet in width. This claim runs from the location monument on which this location notice is posted approximately 10 feet in a northerly direction to the north end line and 790 feet in a southerly direction to the south end line with 300 feet on each side of the monument of location and centerline of the claim. This claim is marked by six monuments, one at each corner and one at the center of each end line of the claim.

The location monument on which this notice is posted is situated within Section 18, Township 17 North, Range 12 West, Gila and Salt River Meridian, Arizona, and this claim occupies the following Quarter Section(s), Section(s), Township(s), and Range(s):

Quarter Section	Section	Township	Range
<u>SE</u>	<u>18</u>	17 North	<u>12</u> West
<u>NE</u>	<u>19</u>	17 North	<u>12</u> West
_____	_____	17 North	_____ West
_____	_____	17 North	_____ West

RECEIVED
 MOHAVE COUNTY RECORDER
 2020 OCT 30 A 9:12

The Northwest corner of this claim is approximately 9531 feet East and 553 feet North of the surveyed Southeast corner of Section 14, Township 17 North, Range 13 West, Gila and Salt River Meridian.

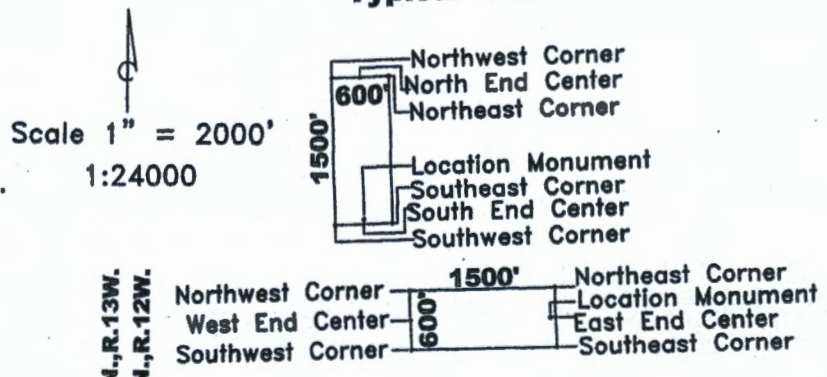
DATED AND POSTED on the ground this 21st day of September, 2020.

Claim Map for SAY Lode Claim

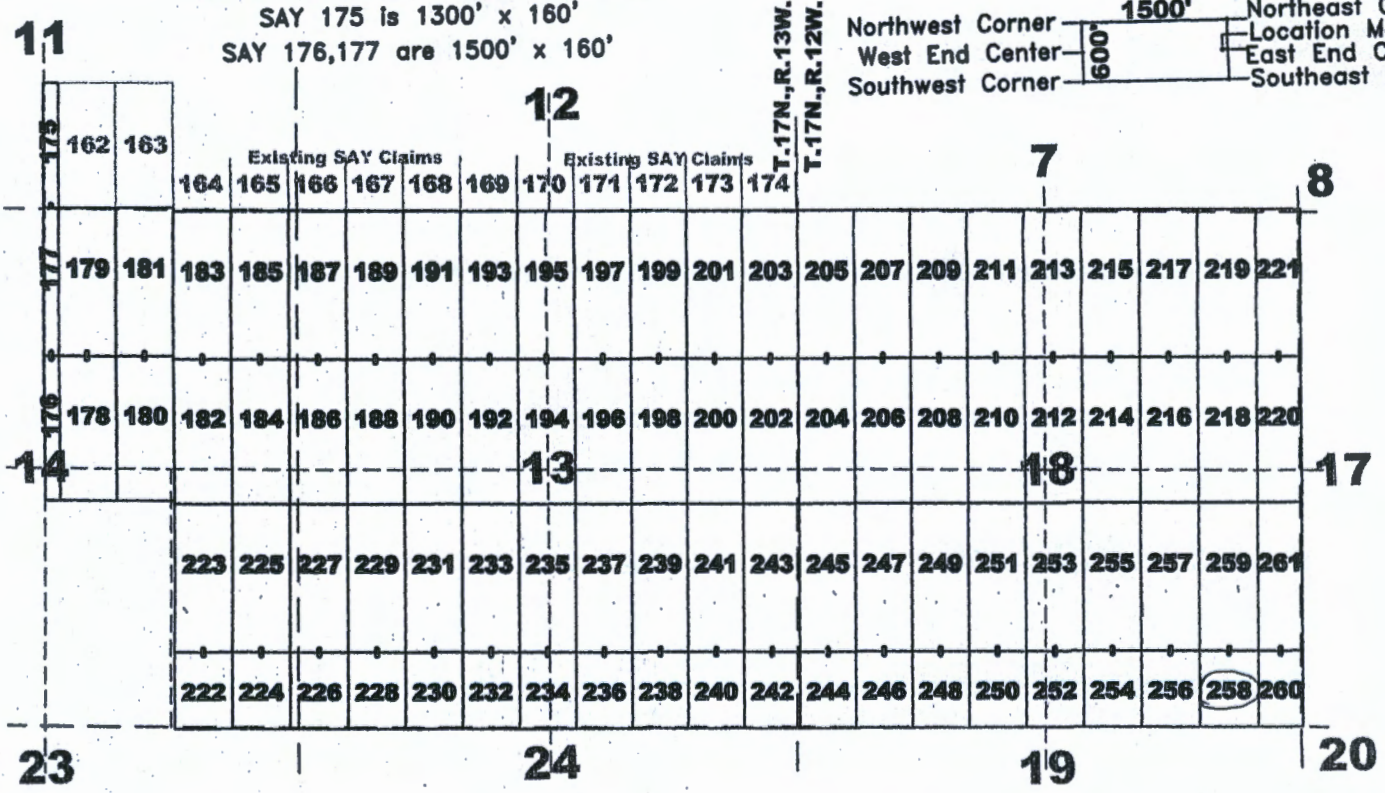
Timothy M. Marsh
Timothy M. Marsh, Agent for:

Bell Resources (Nevada) Corporation
4750 North Bonanza Avenue
Tucson, Arizona 85749

Typical Claims



Location Monuments are 10' from end lines.
 SAY 222-260 evens are 800' long
 SAY 220,221,260,261 are 450' wide
 SAY 175 is 1300' x 160'
 SAY 176,177 are 1500' x 160'



AMC 461688

The above map depicts the SAY 258 lode mining claim, which is located in Section(s) 18, 19, Township 17 North, Range(s) 12 West, Gila and Salt River Meridian, Mohave County, Arizona. The claim corners, end centers, and location monument are marked by 2 inch by 2 inch by 5 foot wooden posts with aluminum tags. The bearings and distances between claim corners are as depicted on the map.

Recording requested by:
Bell Resources (Nevada) Corporation

When recorded return to:
Tim Marsh
4750 N. Bonanza Avenue
Tucson, AZ 85749

FEE# 2020057392

OFFICIAL RECORDS
OF MOHAVE COUNTY
KRISTI BLAIR,
COUNTY RECORDER



10/05/2020 02:11 PM Fee: \$30.00

PAGE: 1 of 1

LOCATION NOTICE FOR LODE MINING CLAIM

NOTICE IS HEREBY GIVEN that the SAY 259 lode mining claim has been located by Bell Resources (Nevada) Corporation, 4750 North Bonanza Avenue, Tucson, Arizona 85749. The general course of this claim is north-south and it is situated in Mohave County, Arizona. This claim is 1500 feet in length and 600 feet in width. This claim runs from the location monument on which this location notice is posted approximately 1490 feet in a northerly direction to the north end line and 10 feet in a southerly direction to the south end line with 300 feet on each side of the monument of location and centerline of the claim. This claim is marked by six monuments, one at each corner and one at the center of each end line of the claim.

The location monument on which this notice is posted is situated within Section 18, Township 17 North, Range 12 West, Gila and Salt River Meridian, Arizona, and this claim occupies the following Quarter Section(s), Section(s), Township(s), and Range(s):

Quarter Section	Section	Township	Range
<u>SE</u>	<u>18</u>	17 North	<u>12</u> West
_____	_____	17 North	_____ West
_____	_____	17 North	_____ West
_____	_____	17 North	_____ West

RECEIVED
 DEPT. OF STATE
 2020 OCT 30 A 9:12
 PHOENIX, ARIZONA

The Northwest corner of this claim is approximately 9568 feet East and 2053 feet North of the surveyed Southeast corner of Section 14, Township 17 North, Range 13 West, Gila and Salt River Meridian.

DATED AND POSTED on the ground this
21st day of September, 2020.


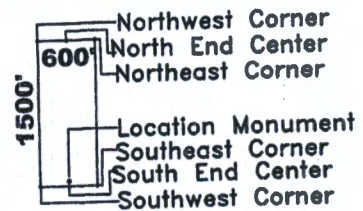
Claim Map for SAY Lode Claim

Timothy M. Marsh, Agent for:

Bell Resources (Nevada) Corporation
4750 North Bonanza Avenue
Tucson, Arizona 85749

Typical Claims

Scale 1" = 2000'
1:24000



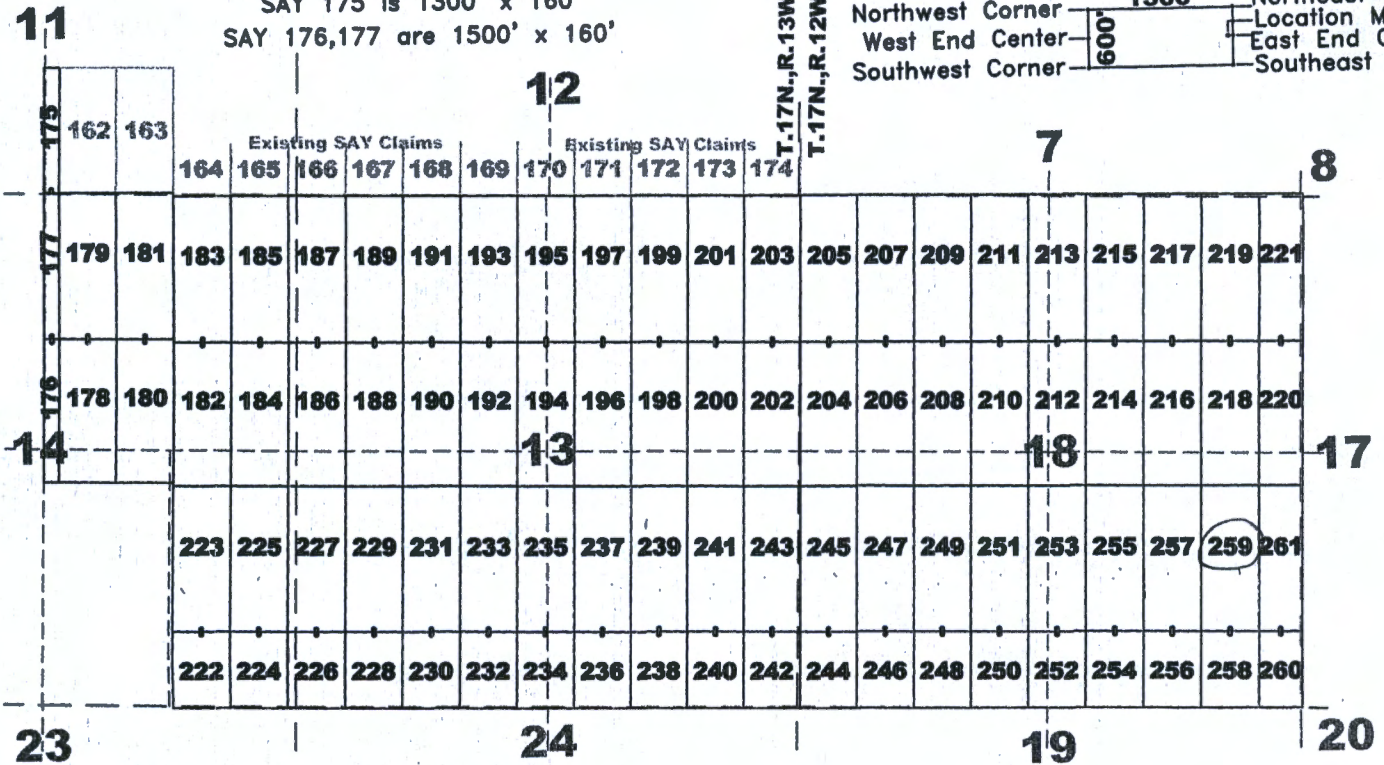
Location Monuments are 10' from end lines.

SAY 222-260 evens are 800' long

SAY 220,221,260,261 are 450' wide

SAY 175 is 1300' x 160'

SAY 176,177 are 1500' x 160'



AMC461689

The above map depicts the SAY 259 lode mining claim, which is located in Section(s) 18, Township 17 North, Range(s) 12 West, Gila and Salt River Meridian, Mohave County, Arizona. The claim corners, end centers, and location monument are marked by 2 inch by 2 inch by 5 foot wooden posts with aluminum tags. The bearings and distances between claim corners are as depicted on the map.

Recording requested by:
Bell Resources (Nevada) Corporation

When recorded return to:
Timi Marsh
4750 N. Bonanza Avenue
Tucson, AZ 85749

FEE# 2020057393

OFFICIAL RECORDS
OF MOHAVE COUNTY
KRISTI BLAIR,
COUNTY RECORDER



10/05/2020 02:11 PM Fee: \$30.00

PAGE: 1 of 1

LOCATION NOTICE FOR LODE MINING CLAIM

NOTICE IS HEREBY GIVEN that the SAY 260 lode mining claim has been located by Bell Resources (Nevada) Corporation, 4750 North Bonanza Avenue, Tucson, Arizona 85749. The general course of this claim is north-south and it is situated in Mohave County, Arizona. This claim is 800 feet in length and 450 feet in width. This claim runs from the location monument on which this location notice is posted approximately 10 feet in a northerly direction to the north end line and 790 feet in a southerly direction to the south end line with 225 feet on each side of the monument of location and centerline of the claim. This claim is marked by six monuments, one at each corner and one at the center of each end line of the claim.

The location monument on which this notice is posted is situated within Section 18, Township 17 North, Range 12 West, Gila and Salt River Meridian, Arizona, and this claim occupies the following Quarter Section(s), Section(s), Township(s), and Range(s):

Quarter Section	Section	Township	Range
<u>SE</u>	<u>18</u>	17 North	<u>12</u> West
<u>SW</u>	<u>17</u>	17 North	<u>12</u> West
<u>NE</u>	<u>19</u>	17 North	<u>12</u> West
<u>NW</u>	<u>20</u>	17 North	<u>12</u> West

The Northwest corner of this claim is approximately 10131 feet East and 538 feet North of the surveyed Southeast corner of Section 14, Township 17 North, Range 13 West, Gila and Salt River Meridian.

DATED AND POSTED on the ground this 21st day of September, 2020.

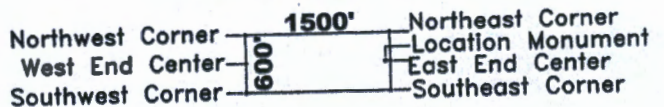
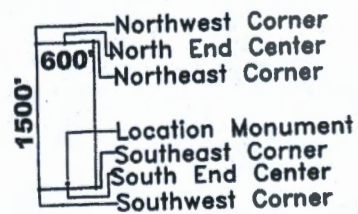
Claim Map for SAY Lode Claim

Timothy M. Marsh
Timothy M. Marsh, Agent for:

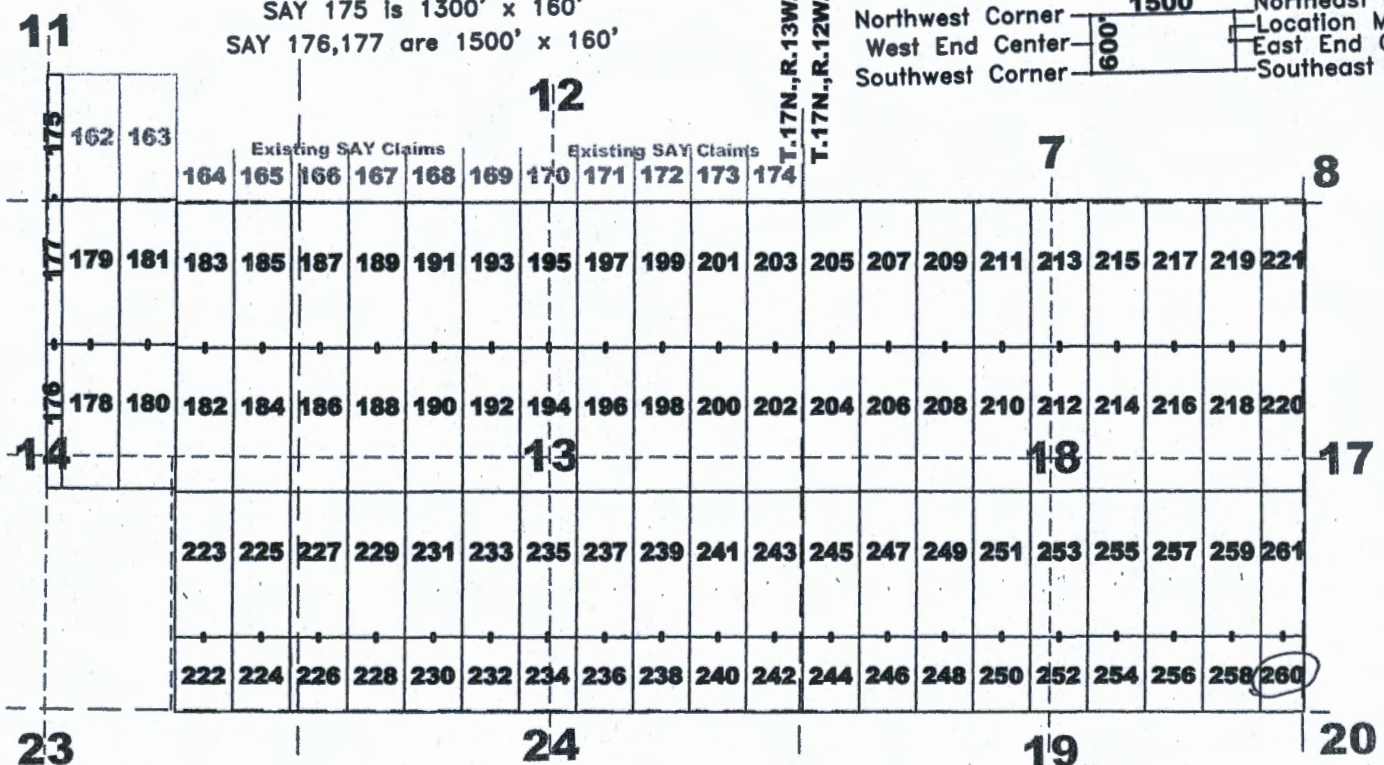
Bell Resources (Nevada) Corporation
4750 North Bonanza Avenue
Tucson, Arizona 85749

Scale 1" = 2000'
1:24000

Typical Claims



Location Monuments are 10' from end lines.
SAY 222-260 evens are 800' long
SAY 220,221,260,261 are 450' wide
SAY 175 is 1300' x 160'
SAY 176,177 are 1500' x 160'



AHC461690

The above map depicts the SAY 260 lode mining claim, which is located in Section(s) 17,18,19,20, Township 17 North, Range(s) 12 West, Gila and Salt River Meridian, Mohave County, Arizona. The claim corners, end centers, and location monument are marked by 2 inch by 2 inch by 5 foot wooden posts with aluminum tags. The bearings and distances between claim corners are as depicted on the map.

Recording requested by:
Bell Resources (Nevada) Corporation

When recorded return to:
Tim Marsh
4750 N. Bonanza Avenue
Tucson, AZ 85749

FEE# 2020057394

OFFICIAL RECORDS
OF MOHAVE COUNTY
KRISTI BLAIR,
COUNTY RECORDER



10/05/2020 02:11 PM Fee: \$30.00

PAGE: 1 of 1

LOCATION NOTICE FOR LODE MINING CLAIM

NOTICE IS HEREBY GIVEN that the SAY 261 lode mining claim has been located by Bell Resources (Nevada) Corporation, 4750 North Bonanza Avenue, Tucson, Arizona 85749. The general course of this claim is north-south and it is situated in Mohave County, Arizona. This claim is 1500 feet in length and 450 feet in width. This claim runs from the location monument on which this location notice is posted approximately 1490 feet in a northerly direction to the north end line and 10 feet in a southerly direction to the south end line with 225 feet on each side of the monument of location and centerline of the claim. This claim is marked by six monuments, one at each corner and one at the center of each end line of the claim.

The location monument on which this notice is posted is situated within Section 18, Township 17 North, Range 12 West, Gila and Salt River Meridian, Arizona, and this claim occupies the following Quarter Section(s), Section(s), Township(s), and Range(s):

Quarter Section	Section	Township	Range
<u>SE</u>	<u>18</u>	17 North	<u>12</u> West
<u>SW</u>	<u>17</u>	17 North	<u>12</u> West
_____	_____	17 North	_____ West
_____	_____	17 North	_____ West

RECEIVED
 MOHAVE COUNTY RECORDER
 OCT 30 A 9 42

The Northwest corner of this claim is approximately 10168 feet East and 2038 feet North of the surveyed Southeast corner of Section 14, Township 17 North, Range 13 West, Gila and Salt River Meridian.

DATED AND POSTED on the ground this 28th day of September, 2020.


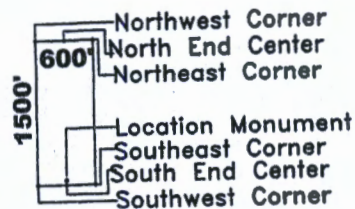
Claim Map for SAY Lode Claim

Timothy M. Marsh, Agent for:

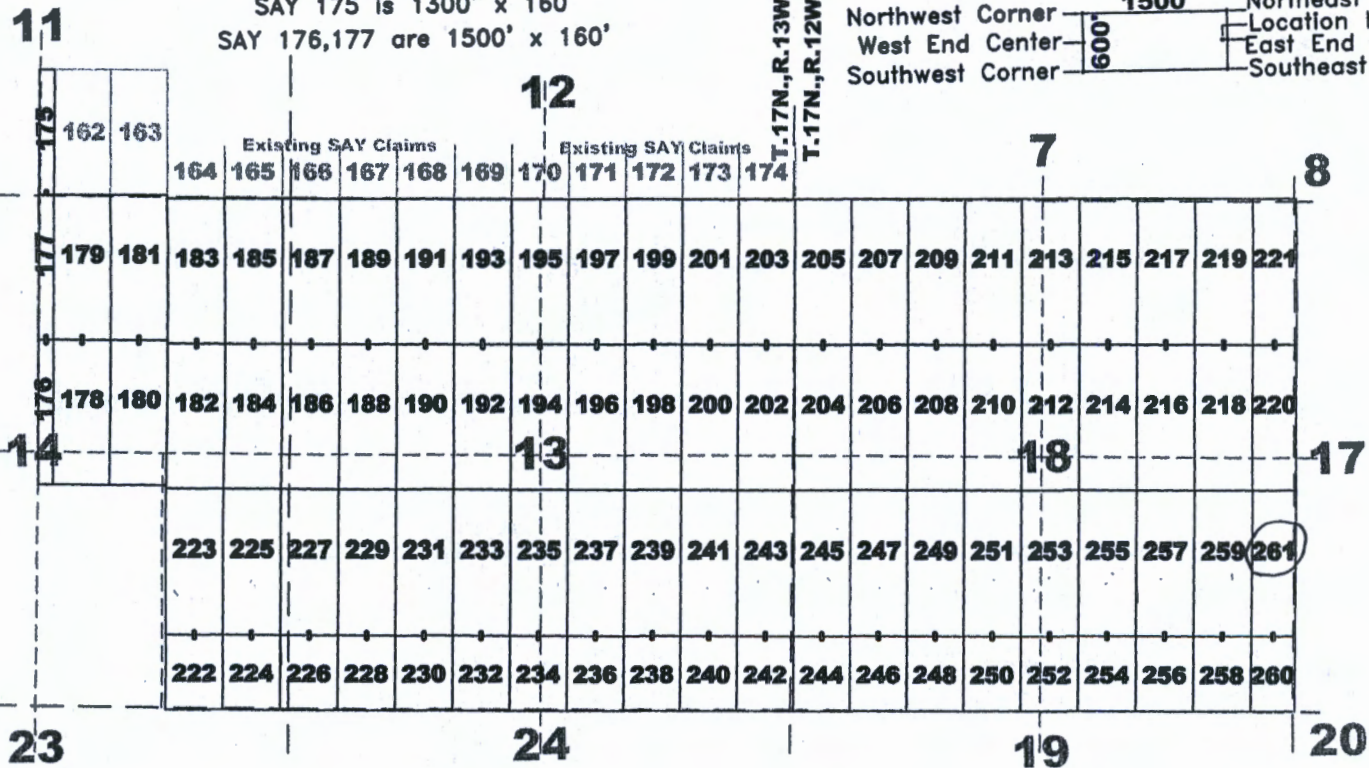
Bell Resources (Nevada) Corporation
4750 North Bonanza Avenue
Tucson, Arizona 85749

Scale 1" = 2000'
1:24000

Typical Claims



Location Monuments are 10' from end lines.
 SAY 222-260 evens are 800' long
 SAY 220,221,260,261 are 450' wide
 SAY 175 is 1300' x 160'
 SAY 176,177 are 1500' x 160'



AMC461691

The above map depicts the SAY 261 lode mining claim, which is located in Section(s) 17, 18, Township 17 North, Range(s) 12 West, Gila and Salt River Meridian, Mohave County, Arizona. The claim corners, end centers, and location monument are marked by 2 inch by 2 inch by 5 foot wooden posts with aluminum tags. The bearings and distances between claim corners are as depicted on the map.

**DEPARTMENT OF THE INTERIOR
BUREAU OF LAND MANAGEMENT
Case Recordation**

Geographic Report with Land

Disposition is equal to **AUTHORIZED , CANCELLED , EXPIRED , PENDING , REJECTED , RELINQUISHED ,
WITHDRAWN**
and Meridian Township Range Section is equal to **14 0170N 0130W 001**
and Admin State is equal to **AZ**

DEPARTMENT OF THE INTERIOR
BUREAU OF LAND MANAGEMENT
Case Recordation
Geographic Report with Land

Admin State: AZ
Geo State: AZ
Serial Number: AZA 038193

Total Case Acres: 1.100

Casetype	Case Disp	Mer	Twp	Rng	Sec	Sur Type	Sur Nr	Suf	Subdivision	Pending Action
380913	AUTHORIZED	14	0170N	0130W	001	ALIQ			W2;	

DEPARTMENT OF THE INTERIOR
BUREAU OF LAND MANAGEMENT
Case Recordation

Geographic Report with Land

Disposition is equal to **AUTHORIZED , CANCELLED , EXPIRED , PENDING , REJECTED , RELINQUISHED ,
WITHDRAWN**

and Meridian Township Range Section is equal to 14 0170N 0130W 002

and Admin State is equal to AZ

DEPARTMENT OF THE INTERIOR
BUREAU OF LAND MANAGEMENT
Case Recordation
Geographic Report with Land

Admin State: AZ
Geo State: AZ
Serial Number: AZA 022448PT

Total Case Acres: 42,694.470

Casetype	Case Disp	Mer	Twp	Rng	Sec	Sur Type	Sur Nr	Suf	Subdivision	Pending Action
221006	AUTHORIZED	14	0170N	0130W	002	ALIQ			S2NE;	
						LOTS			1,2;	

Admin State: AZ
Geo State: AZ
Serial Number: AZA 038193

Total Case Acres: 1.100

Casetype	Case Disp	Mer	Twp	Rng	Sec	Sur Type	Sur Nr	Suf	Subdivision	Pending Action
380913	AUTHORIZED	14	0170N	0130W	002	ALIQ			NE;	

DEPARTMENT OF THE INTERIOR
BUREAU OF LAND MANAGEMENT
Case Recordation

Geographic Report with Land

Disposition is equal to **AUTHORIZED , CANCELLED , EXPIRED , PENDING , REJECTED , RELINQUISHED ,
WITHDRAWN**

and Meridian Township Range Section is equal to 14 0170N 0130W 011

and Admin State is equal to AZ

DEPARTMENT OF THE INTERIOR
BUREAU OF LAND MANAGEMENT
Case Recordation
Geographic Report with Land

Admin State: AZ
Geo State: AZ
Serial Number: AZA 008876

Total Case Acres: 158.109

Casetype	Case Disp	Mer	Twp	Rng	Sec	Sur Type	Sur Nr	Suf	Subdivision	Pending Action
287001	AUTHORIZED	14	0170N	0130W	011	MNR		1	W2SWSE;	

**DEPARTMENT OF THE INTERIOR
BUREAU OF LAND MANAGEMENT
Case Recordation**

Geographic Report with Land

Disposition is equal to **AUTHORIZED , CANCELLED , EXPIRED , PENDING , REJECTED , RELINQUISHED ,
WITHDRAWN**

and Meridian Township Range Section is equal to 14 0170N 0130W 012

and Admin State is equal to AZ

DEPARTMENT OF THE INTERIOR
BUREAU OF LAND MANAGEMENT
Case Recordation
Geographic Report with Land

Admin State: AZ
Geo State: AZ
Serial Number: AZA 029677

Total Case Acres: 0.080

Casetype	Case Disp	Mer	Twp	Rng	Sec	Sur Type	Sur Nr	Suf	Subdivision	Pending Action
281001	AUTHORIZED	14	0170N	0130W	012	MNR		1	NENENE;	

Admin State: AZ
Geo State: AZ
Serial Number: AZA 038193

Total Case Acres: 1.100

Casetype	Case Disp	Mer	Twp	Rng	Sec	Sur Type	Sur Nr	Suf	Subdivision	Pending Action
380913	AUTHORIZED	14	0170N	0130W	012	ALIQ			NE;	



LR2000 Internal

CR Geographic Report with Land

Download User Guide (pdf)

Purpose: This report produces a geographic listing of case information based on retrieval by Meridian/Township/Range. This report format will display the case type, case disposition, meridian, township, range, section, survey type, survey number, surface management agency, pending actions, serial number, and total case acres.

To refresh the query, do a **Ctrl-R**. It resets the page and clears any criteria fields that may have entries.



No Results

The specified criteria didn't result in any data. This is often caused by applying filters and/or selection steps that are too restrictive or that contain incorrect values. Please check your analysis filters and selection steps, and try again. The filters or selection steps currently being applied are shown below.

Filters

Disposition is equal to **AUTHORIZED, CANCELLED, EXPIRED, PENDING, REJECTED, RELINQUISHED, WITHDRAWN**
and Meridian Township Range Section is equal to **14 0170N 0130W 013**
and Admin State is equal to **AZ**

[Return - Refresh](#)

DEPARTMENT OF THE INTERIOR
BUREAU OF LAND MANAGEMENT
Case Recordation

Geographic Report with Land

Disposition is equal to **AUTHORIZED , CANCELLED , EXPIRED , PENDING , REJECTED , RELINQUISHED ,
WITHDRAWN**
and Meridian Township Range Section is equal to **14 0170N 0130W 014**
and Admin State is equal to **AZ**

DEPARTMENT OF THE INTERIOR
BUREAU OF LAND MANAGEMENT
Case Recordation
Geographic Report with Land

Admin State: AZ
Geo State: AZ
Serial Number: AZA 008876

Total Case Acres: 158.109

Casetype	Case Disp	Mer	Twp	Rng	Sec	Sur Type	Sur Nr	Suf	Subdivision	Pending Action
287001	AUTHORIZED	14	0170N	0130W	014	MNR		1	NWNWNE,SWSESE;	

Admin State: AZ
Geo State: AZ
Serial Number: AZA 022880PT

Total Case Acres: 3,488.440

Casetype	Case Disp	Mer	Twp	Rng	Sec	Sur Type	Sur Nr	Suf	Subdivision	Pending Action
220100	AUTHORIZED	14	0170N	0130W	014	ALIQ			W2NE;	

DEPARTMENT OF THE INTERIOR
BUREAU OF LAND MANAGEMENT
Case Recordation

Geographic Report with Land

Disposition is equal to **AUTHORIZED , CANCELLED , EXPIRED , PENDING , REJECTED , RELINQUISHED ,
WITHDRAWN**

and Meridian Township Range Section is equal to 14 0170N 0130W 023

and Admin State is equal to AZ

DEPARTMENT OF THE INTERIOR
BUREAU OF LAND MANAGEMENT
Case Recordation
Geographic Report with Land

Admin State: AZ
Geo State: AZ
Serial Number: AZAR 0004275

Total Case Acres: 137.300

Casetype	Case Disp	Mer	Twp	Rng	Sec	Sur Type	Sur Nr	Suf	Subdivision	Pending Action
282105	AUTHORIZED	14	0170N	0130W	023	ALIQ			SWSW;	

Admin State: AZ
Geo State: AZ
Serial Number: AZAR 0032064

Total Case Acres: 0.964

Casetype	Case Disp	Mer	Twp	Rng	Sec	Sur Type	Sur Nr	Suf	Subdivision	Pending Action
282103	AUTHORIZED	14	0170N	0130W	023	ALIQ			SWSW;	



LR2000 Internal

CR Geographic Report with Land

Download User Guide (pdf)

Purpose: This report produces a geographic listing of case information based on retrieval by Meridian/Township/Range. This report format will display the case type, case disposition, meridian, township, range, section, survey type, survey number, surface management agency, pending actions, serial number, and total case acres.

To refresh the query, do a **Ctrl-R**. It resets the page and clears any criteria fields that may have entries.



No Results

The specified criteria didn't result in any data. This is often caused by applying filters and/or selection steps that are too restrictive or that contain incorrect values. Please check your analysis filters and selection steps, and try again. The filters or selection steps currently being applied are shown below.

Filters

Disposition is equal to **AUTHORIZED, CANCELLED, EXPIRED, PENDING, REJECTED, RELINQUISHED, WITHDRAWN**
and Meridian Township Range Section is equal to **14 0170N 0130W 024**
and Admin State is equal to **AZ**

Return - Refresh



LR2000 Internal

CR Geographic Report with Land

Download User Guide (pdf)

Purpose: This report produces a geographic listing of case information based on retrieval by Meridian/Township/Range. This report format will display the case type, case disposition, meridian, township, range, section, survey type, survey number, surface management agency, pending actions, serial number, and total case acres.

To refresh the query, do a **Ctrl-R**. It resets the page and clears any criteria fields that may have entries.



No Results

The specified criteria didn't result in any data. This is often caused by applying filters and/or selection steps that are too restrictive or that contain incorrect values. Please check your analysis filters and selection steps, and try again. The filters or selection steps currently being applied are shown below.

Filters

Disposition is equal to **AUTHORIZED, CANCELLED, EXPIRED, PENDING, REJECTED, RELINQUISHED, WITHDRAWN**
and Meridian Township Range Section is equal to **14 0170N 0120W 007**
and Admin State is equal to **AZ**

Return - Refresh



LR2000 Internal

CR Geographic Report with Land

Download User Guide (pdf)

Purpose: This report produces a geographic listing of case information based on retrieval by Meridian/Township/Range. This report format will display the case type, case disposition, meridian, township, range, section, survey type, survey number, surface management agency, pending actions, serial number, and total case acres.

To refresh the query, do a **Ctrl-R**. It resets the page and clears any criteria fields that may have entries.



No Results

The specified criteria didn't result in any data. This is often caused by applying filters and/or selection steps that are too restrictive or that contain incorrect values. Please check your analysis filters and selection steps, and try again. The filters or selection steps currently being applied are shown below.

Filters

Disposition is equal to **AUTHORIZED, CANCELLED, EXPIRED, PENDING, REJECTED, RELINQUISHED, WITHDRAWN**
and Meridian Township Range Section is equal to **14 0170N 0120W 017**
and Admin State is equal to **AZ**

Return - Refresh

DEPARTMENT OF THE INTERIOR
BUREAU OF LAND MANAGEMENT
Case Recordation

Geographic Report with Land

Disposition is equal to **AUTHORIZED , CANCELLED , EXPIRED , PENDING , REJECTED , RELINQUISHED ,
WITHDRAWN**

and Meridian Township Range Section is equal to 14 0170N 0120W 018

and Admin State is equal to AZ

DEPARTMENT OF THE INTERIOR
BUREAU OF LAND MANAGEMENT
Case Recordation
Geographic Report with Land

Admin State: AZ
Geo State: AZ
Serial Number: AZA 022448PT

Total Case Acres: 42,694.479

Case type	Case Disp	Mer	Twp	Rng	Sec	Sur Type	Sur Nr	Suf	Subdivision	Pending Action
221006	AUTHORIZED	14	0170N	0120W	018	ALIQ			E2W2,E2;	
						LOTS			1,2,3,4;	



LR2000 Internal

CR Geographic Report with Land

Download User Guide (pdf)

Purpose: This report produces a geographic listing of case information based on retrieval by Meridian/Township/Range. This report format will display the case type, case disposition, meridian, township, range, section, survey type, survey number, surface management agency, pending actions, serial number, and total case acres.

To refresh the query, do a **Ctrl-R**. It resets the page and clears any criteria fields that may have entries.



No Results

The specified criteria didn't result in any data. This is often caused by applying filters and/or selection steps that are too restrictive or that contain incorrect values. Please check your analysis filters and selection steps, and try again. The filters or selection steps currently being applied are shown below.

Filters

Disposition is equal to **AUTHORIZED, CANCELLED, EXPIRED, PENDING, REJECTED, RELINQUISHED, WITHDRAWN**
and Meridian Township Range Section is equal to **14 0170N 0120W 019**
and Admin State is equal to **AZ**

[Return - Refresh](#)

Date and Time Run:
11/9/2020 3:56:30 PM

Page 1 of 1

**DEPARTMENT OF THE INTERIOR
BUREAU OF LAND MANAGEMENT
Case Recordation**

Geographic Report with Land

Disposition is equal to **AUTHORIZED , CANCELLED , EXPIRED , PENDING , REJECTED , RELINQUISHED ,
WITHDRAWN**

and Meridian Township Range Section is equal to 14 0170N 0120W 020

and Admin State is equal to AZ

**NO WARRANTY IS MADE BY BLM
FOR USE OF THE DATA FOR
PURPOSES NOT INTENDED BY BLM**

DEPARTMENT OF THE INTERIOR
BUREAU OF LAND MANAGEMENT
Case Recordation
Geographic Report with Land

Admin State: AZ
Geo State: AZ
Serial Number: AZA 022448PT

Total Case Acres: 42,694.470

Case Type	Case Disp	Mer	Twp	Rng	Sec	Sur Type	Sur Nr	Suf	Subdivision	Pending Action
221006	AUTHORIZED	14	0170N	0120W	020	ALLO			ALL	


Tim Marsh
4750 N. Bowman Ave
Tucson, AZ 85749

RETURN RECEIPT
REQUESTED


U.S. Dept. of Interior
Bureau of Land Management
One North Central Ave, Suite 800
Phoenix, AZ 85004-4427

RETURN RECEIPT
REQUESTED

U.S. POSTAGE PAID
PM 2-DAY
TUCSON, AZ
85715
OCT 26 20
AMOUNT
\$14.65
R2305H128443-10



85004



1006
UNITED STATES
POSTAL SERVICE ®

RECEIVED
BLM AZ STATE OFFICE
2020 OCT 30 A 9 31
PHOENIX, ARIZONA

RETURN RECEIPT
REQUESTED

SENDER: COMPLETE THIS SECTION

- Complete items 1, 2, and 3.
- Print your name and address on the reverse so that we can return the card to you.
- Attach this card to the back of the mailpiece, or on the front if space permits.

1. Article Addressed to: *U.S. Dept. of Interior
Bureau of Land Management
One North Central Ave.
Suite 800
Phoenix, AZ 85004-4427*



9590 9402 4584 8278 1670 08

2. Article Number (Transfer from service label)

7019 1640 0000 5545 5035

PS Form 3811, July 2015 PSN 7530-02-000-9053

COMPLETE THIS SECTION ON DELIVERY

A. Signature Agent
X Addressee

B. Received by (Printed Name) C. Date of Delivery

D. Is delivery address different from item 1? Yes
If YES, enter delivery address below: No

3. Service Type
- | | |
|---|---|
| <input type="checkbox"/> Adult Signature | <input type="checkbox"/> Priority Mail Express® |
| <input type="checkbox"/> Adult Signature Restricted Delivery | <input type="checkbox"/> Registered Mail™ |
| <input type="checkbox"/> Certified Mail® | <input type="checkbox"/> Registered Mail Restricted Delivery |
| <input type="checkbox"/> Certified Mail Restricted Delivery | <input type="checkbox"/> Return Receipt for Merchandise |
| <input type="checkbox"/> Collect on Delivery | <input type="checkbox"/> Signature Confirmation™ |
| <input type="checkbox"/> Collect on Delivery Restricted Delivery | <input type="checkbox"/> Signature Confirmation Restricted Delivery |
| <input type="checkbox"/> Insured Mail | |
| <input type="checkbox"/> Insured Mail Restricted Delivery (ref \$500) | |

Domestic Return Receipt



Distributed By
SHURTAPE TECHNOLOGIES, LLC
AVON, OH 44011

1-800-321-0253
DuckBrand.com



EPIX® and EPIX DESIGN® are registered trademarks of Henkel Corporation.
©Shurtape Technologies 2020/PKG00543